

+NOTICE!!

These documents have been scanned!

Do not place un-scanned documents beneath this notice!

Do not remove this notice from this file!

GPO Jacket No. 560-102
Print Order 61540
Rise Business Services, LLC
Job=AZ15 8/2/2019



Box Number= AZ15210



Claim Begin-End: AMC201588-AMC201589

1 Initial Receipt



AZ15210-3

AMC196365-AMC210385

UNITED STATES
DEPARTMENT OF THE INTERIOR
BUREAU OF LAND MANAGEMENT

RECEIPT AND ACCOUNTING ADVICE

NO. 2062024

WG/AZ

08/04/94

Subject: CLAIM MAINTENANCE FEE 1995 (21)

2 10 13

2,100.00

Applicant:

BREFCO INC.
3435 W. LOMITA BLVD
TORRANCE CA. 90509

SAME CK. # 0187594

Remitter:

Assignor:

LEASE MANAGEMENT DATA									
<input type="checkbox"/> NEW <input type="checkbox"/> UPDATE <input type="checkbox"/> PAYMENT									
ORIGINAL SERIAL NO.	ASG.	TYPE	ST.	CTY.	FUND SYMBOL			ACRES/UNITS	RATE
AMC 298908, ET AL									
AMOUNT	ANV. DATE	EXP. DATE	BILL CYC.	S/C	DISTRICT	NEXT BILL	MISC. DATA	U of M	ACTUAL UNITS
ASSIGNMENT SERIAL NO.	ASG.	TYPE	ST.	CTY.	FUND SYMBOL			ACRES/UNITS	RATE
AMOUNT	ANV. DATE	EXP. DATE	BILL CYC.	S/C	DISTRICT	NEXT BILL	MISC. DATA	U of M	ACTUAL UNITS

APPLY REMITTANCE

ACTION	FUND SYMBOL	CTY.	AMOUNT
FILING FEE			
RENTAL			
UNEARNED			
REFUND			
TOTAL			
AMOUNT DUE			

Remarks:

104033-~~5~~⁶
130722-3
201588-9
244339-41
298908-~~15~~¹⁵
300364-5

} 21

BY:

DATE:

<input type="checkbox"/> Lease in Escrow?	
<input type="checkbox"/> KGS?	Of Interest?
<input type="checkbox"/> Auto Escalates?	Operating Rights?
<input type="checkbox"/> Auto Renew?	Operator
	Bond Filed?

FOR MMS USE ONLY

BILLEE		FOREST REFUGE
NUMBER		
OCS SECTION		
CODE		

UNITED STATES
DEPARTMENT OF THE INTERIOR
BUREAU OF LAND MANAGEMENT

No. 480203

RECEIPT AND ACCOUNTING ADVICE

Subject:

MINING CLAIMS (2)

JGC/AZ JUL 27 83 0 9 1

10.00

Applicant:

GREFCO INC.

3435 LOMITA BLVD.
TORRANCE, CA 90509

Remitter:

on computer 7/29/83
J

Assignor:

GREFCO MINERALS
~~P.O. BOX 857~~
~~LOMPOC, CA 93436~~

LEASE MANAGEMENT DATA (Check appropriate box)

☐ NEW

☐ UPDATE

☐ PAYMENT

SERIAL NUMBER	*	ASG	TYPE	ST	CTY	FUND SYMBOL	ACRES/UNIT	RATE	
AMC 201588-201589		LIT.	NO.	9-10	LODE	CLAIMS			
AMOUNT	ANV. DATE	EXP. DATE	BILL CYC.	S/C	DISTRICT	NEXT BILL	MISC. DATA	U of M	ACTUAL UNITS
ASSIGNMENT DATA	NEW SERIAL NUMBER	*	ASG	ACRES/UNITS	RATE	AMOUNT	EFF. DATE		
ASSIGNED AREA									
RETAINED AREA									

APPLY REMITTANCE			
ACTION	FUND SYMBOL	CTY	AMOUNT
FILING FEE			
RENTAL			
REFUND			
UNEARNED			
OTHER			
TOTAL			
AMOUNT DUE			

Remarks:

☐ Transfer to

Amount Transferred:

☐ Transfer from

Date Transferred:

☐ Commit to Unit Plan

Operating Rights?

☐ Discovery

Operator:

☐ Partial Assignment

Of Interest?

Bond Filed?

By:

Date:

UNITED STATES
DEPARTMENT OF THE INTERIOR
BUREAU OF LAND MANAGEMENT

No. 480203

RECEIPT AND ACCOUNTING ADVICE

Subject:

MINING CLAIMS (2)

JGC/AZ JUL 27 83 0 9 1

1000

Applicant:

GREFCO INC.

3435 LOMITA BLVD.
TORRANCE, CA 90509

Remitter:

On computer 7/29/93
GREFCO MINERALS
P.O. BOX 637
LOMPDC, CA 93436

Assignor:

LEASE MANAGEMENT DATA (Check appropriate box)

☐ NEW

☐ UPDATE

☐ PAYMENT

SERIAL NUMBER	*	ASG	TYPE	ST	CTY	FUND SYMBOL	ACRES/UNIT	RATE	
201588-201589			LIT.	NO.	9-10	LODE CLAIMS			
AMOUNT	ANV. DATE	EXP. DATE	BILL CYC.	S/C	DISTRICT	NEXT BILL	MISC. DATA	U of M	ACTUAL UNITS
ASSIGNMENT DATA	NEW SERIAL NUMBER	*	ASG	ACRES/UNITS	RATE	AMOUNT	EFF. DATE		
ASSIGNED AREA									
RETAINED AREA									

APPLY REMITTANCE			
ACTION	FUND SYMBOL	CTY	AMOUNT
FILING FEE			
RENTAL			
REFUND			
UNEARNED			
OTHER			
TOTAL			
AMOUNT DUE			

Remarks:

☐ Transfer to

Amount Transferred:

☐ Transfer from

Date Transferred:

☐ Commit to Unit Plan

Operating Rights?

☐ Discovery

Operator:

☐ Partial Assignment

Of Interest?

Bond Filed?

By:

Date:

NOTICE!!

These documents have been scanned!

Do not place un-scanned documents beneath this notice!

Do not remove this notice from this file!

GPO Jacket No. 560-102
Print Order 61540
Rise Business Services, LLC
Job=AZ15 8/2/2019



Box Number= AZ15210



Claim Begin-End: AMC201588-AMC201589

2 Correspondence



AZ15210-3

AMC196365-AMC210385



United States Department of the Interior

BUREAU OF LAND MANAGEMENT

Arizona State Office

One North Central Avenue, Suite 800

Phoenix, Arizona 85004-4427

www.blm.gov/az/

AUG 01 2016



In Reply Refer To:

3800 (9200) IO

AMC104033; AMC130722;

AMC201588; AMC244339;

AMC298908; AMC300364

CERTIFIED MAIL – RETURN RECEIPT REQUESTED 7015 1520 0002 6611 0380

NOTICE

GREFCO INC
777 S FLAGLER DR STE 500
WEST PALM BEACH, FL 33401

:
:
:

This Decision Affects Those Claims
Shown in the Block Below.

AMC104033-AMC104036; AMC130722-AMC130723; AMC201588-AMC201589; AMC244339-AMC244341; AMC298908-AMC298915; AMC300364-AMC300365
LIT NO. 4; LIT NO. 5; LIT NO. 11; LIT NO. 19; LIT NO. 8; LIT NO. 18; LIT NO. 9; LIT NO. 10;
LIT NO. 3; LIT NO. 15; LIT NO. 16; LIT NO. 1; LIT NO. 2; LIT NO. 6; LIT NO. 7A; LIT NO.
7B; LIT NO. 7C; LIT NO. 13; LIT NO. 21; LIT NO. 12; LIT NO. 20

Transfer(s) Not Processed

A conveyance document to transfer ownership of the mining claim(s) listed above was received by the Bureau of Land Management (BLM) Arizona State Office. The transfer(s) of ownership cannot be processed for the following reason(s):

We received your request to process a Quitclaim Deed for 21 transfers. The processing fee for a transfer of interest is \$10 per claim, per each grantee. A payment of \$121 was received, but there is a shortage of \$89 that is required to complete the transfer of interests.

If appropriate, please submit a corrected conveyance document, required documents, or additional fees, within 30 days of your receipt of this notice. If the required information is not received within the 30-day timeframe, no further action will be taken, and the BLM will retain the non-refundable processing fees submitted.

If additional information is required, please contact Iran Ortega at 602-417-9355. Please include your AMC serial number(s) on all correspondence.

A handwritten signature in black ink that reads "Rebecca Heick". The signature is written in a cursive, flowing style.

Rebecca Heick
Deputy State Director
Lands, Minerals and Energy Division

SENDER: COMPLETE THIS SECTION

- Complete 2, and 3.
 ■ P and address on the reverse
 turn the card to you.
 the back of the mailpiece,
 if space permits.

1. Article Addressed to:

GREFCO INC
 777 S FLAGLER DR STE 500
 WEST PALM BEACH FL 33401
 920/10/AMC104033/130722/201588
 /244339/298908/300364



9590 9402 1831 6104 4740 41

2. Article Number (Transfer from service label)

7015 1520 0002 6611 0380

PS Form 3811, July 2015 PSN 7530-02-000-9053

COMPLETE THIS SECTION ON DELIVERY

A. Signature

X *[Signature]*☐ Agent☐ Addressee

B. Received by (Printed Name)

Jose Ross

C. Date of Delivery

D. Is delivery address different from item 1? ☐ YesIf YES, enter delivery address below: ☐ No

3. Service Type

- ☐ Adult Signature
☐ Adult Signature Restricted Delivery
☒ Certified Mail®
☐ Certified Mail Restricted Delivery
☐ Collect on Delivery
☐ Collect on Delivery Restricted Delivery
☐ Mail Restricted Delivery (D)
☐ Priority Mail Express®
☐ Registered Mail™
☐ Registered Mail Restricted Delivery
☒ Return Receipt for Merchandise
☒ Signature Confirmation™
☐ Signature Confirmation Restricted Delivery

Domestic Return Receipt

USPS TRACKING#




9590 9402 1831 6104 4740 41

United States
Postal Service

• Sender: Please print your name, address, and ZIP+4® in this box®

PHOENIX, ARIZONA
 UNITED STATES
 DEPARTMENT OF THE INTERIOR
 Bureau of Land Management
 Arizona State Office
 One N. Central Avenue, Suite 800
 Phoenix, AZ 85004-1427

First-Class Mail
 Postage & Fees Paid
 USPS
 Permit No. G-10



NOTICE!!

These documents have been scanned!

Do not place un-scanned documents beneath this notice!

Do not remove this notice from this file!

GPO Jacket No. 560-102
Print Order 61540
Rise Business Services, LLC
Job=AZ15 8/2/2019



Box Number= AZ15210



Claim Begin-End: AMC201588-AMC201589

3 Transfers



AZ15210-3

AMC196365-AMC210385



GUNSTER
FLORIDA'S LAW FIRM FOR BUSINESS

Our File Number: 36212-00002
Writer's Direct Dial Number: (561) 650-0727
Writer's E-Mail Address: smoores@gunster.com

July 12, 2016

VIA FEDERAL EXPRESS

Bureau of Land Management
Arizona State Office
One North Central Avenue
Suite 800
Phoenix, AZ 85004-4427

104033 244339
130722 298908
201588 300364

RECEIVED
BLM ARIZONA STATE OFFICE
2016 JUL 13 PM 2:43
PHOENIX, ARIZONA

Re: Conveyance of Placer Mining Claims from Grefco, Inc. to RRP
Judaica Asset Holdings, LLC

Dear Sir or Madam:

In connection with the above referenced matter, enclosed please find two (2) copies of the recorded Quitclaim Deed from Grefco Minerals, Inc. to RRP Judaica Asset Holdings, LLC, together with our check in the amount of \$121.00 for transferring the claims to the new entity.

Please return a filed-stamped copy of each Quitclaim Deed in the enclosed self-addressed Federal Express envelope.

NOTE: PLEASE CONTACT SUSAN MOORE AT 1-800-780-1980, EXT. 0727, IF THERE IS ANY PROBLEM OR DELAY WITH THIS FILING.

Thank you for your cooperation in this matter.

Sincerely,

Gunster, Yoakley & Stewart, P.A.

Susan Moore, CP, FRP
Certified and Florida Registered Paralegal

SM

Enc.

cc: Lewis F. Crippen, Esq.

WPB_ACTIVE 7243147.1



OFFICIAL RECORDS OF
PINAL COUNTY RECORDER
VIRGINIA ROSS

DATE/TIME: 07/12/2016 0856

FEE: \$15.00

PAGES: 4

FEE NUMBER: 2016-045224



Prepared by and return to:
Lewis F. Crippen, Esq.
Gunster
777 S. Flagler Drive, Suite 500E
West Palm Beach, FL 33401

QUIT CLAIM DEED

FOR VALUABLE CONSIDERATION, the sufficiency and receipt of which is hereby acknowledged, GREFCO, INC., a Delaware corporation, having an address at 1 Bala Avenue, Suite 310, Bala Cynwyd, PA 19004 ("Grantor"), does hereby forever quit claim all its right, title and interest in the unpatented mining claims described on the supplemental attachment, attached hereto and incorporated herein by reference, to RRP JUDAICA ASSET HOLDINGS, LLC, a Florida limited liability company, having an address at 1 Bala Avenue, Suite 310, Bala Cynwyd, PA 19004 ("Grantee").

Exempt from A.R.S. 11-1133 and 11-1137(B) by A.R.S. 11-1134(A)(6)

*Remainder of Page Intentionally Blank;
Signature Page Follows.*

RECEIVED
BLM AZ STATE OFFICE
2016 JUL 13 P 2:43
PHOENIX, ARIZONA

WPB_ACTIVE 7132532.1

Form MCF120
Revised July 2014

This form is available from the Arizona Geological Survey and may be reproduced.

IN WITNESS WHEREOF, Grantor has executed this instrument as of this 11th day of July, 2016.

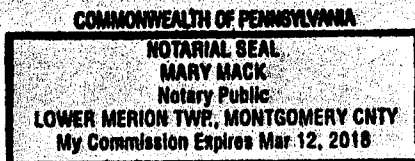
GREFCO, INC., a Delaware corporation

By: Arlene Nash
Name: ARLENE NASH
Title: Secretary

STATE OF PENNSYLVANIA)
COUNTY OF MONTGOMERY) ss.

SUBSCRIBED AND SWORN TO before me, a Notary Public, this 11th day of July, 2016.

By: Mary Mack
Notary Public
My Commission Expires: 3/12/18



RECEIVED
BLM AZ STATE OFFICE
2016 JUL 13 P 2:43
PHOENIX, ARIZONA

SUPPLEMENTAL ATTACHMENT – Page 1 of 2

May be used with the following forms for listing additional mining claims:

Check One.

- ☐ Affidavit of Performance of Annual Work
☐ Maintenance Fee Payment
☐ Notice of Intent to Hold Mining Claims
☐ Notice of Non-Liability for Labor and Materials Furnished
☒ Quit claim Deed

RECEIVED
BLM
2016 JUL 13 P 2 43
PHOENIX, ARIZONA
BLM
Date
Stamp

**CLAIMS LOCATED IN PIONEER MINING DISTRICT, PINAL COUNTY
TOWNSHIP 1 SOUTH, RANGE 12 EAST, SECTIONS 19, 20, 29, and 30**

LINE NO.	AMC NUMBER	CLAIM/SITE NAME	COUNTY RECORDER DATA (If available)	TWP	RNG	SEC
1	298908	LIT NO. 1	Recorded 8/14/89			
2	298909	LIT NO. 2	Recorded 8/14/89			
3	244339	LIT NO. 3	Recorded 9/3/85 Amended 12/7/89			
4	104033	LIT NO. 4	Recorded 4/10/80 Amended 12/7/89			
5	104034	LIT NO. 5	Recorded 4/10/80 Amended 12/7/89			
6	298910	LIT NO. 6	Recorded 8/14/89			
7	298911	LIT NO. 7A	Recorded 8/14/89			
8	298912	LIT NO. 7B	Recorded 8/14/89			
9	298913	LIT NO. 7C	Recorded 8/14/89			
10	130722	LIT NO. 8	Recorded 5/6/81 Amended 12/7/89			
11	201588	LIT NO. 9	Recorded 6/14/83 Amended 12/7/89			
12	201589	LIT NO. 10	Recorded 6/14/83 Amended 12/7/89			
13	104035	LIT NO. 11	Recorded 4/10/80 Amended 12/7/89			
14	300364	LIT NO. 12	Recorded 12/7/89			
15	298914	LIT NO. 13	Recorded 8/14/89 Amended 10/30/89			
16	244340	LIT NO. 15	Recorded 9/3/85 Amended 12/7/89			
17	244341	LIT NO. 16	Recorded 9/3/85 Amended 12/7/89			
18	130723	LIT NO. 18	Recorded 5/6/81 Amended 12/7/89			

WPB_ACTIVE 7132532.1

Form MCF114
Revised July 2014

This form is available from the Arizona Geological Survey and may be reproduced.

SUPPLEMENTAL ATTACHMENT – Page 2 of 2

LINE NO.	AMC NUMBER	CLAIM/SITE NAME	COUNTY RECORDER DATA (If available)	TWP	RNG	SEC
19	104036	LIT NO. 19	Recorded 4/10/80 Amended 12/7/89			
20	300365	LIT NO. 20	Recorded 12/7/89			
21	298915	LIT NO. 21	Recorded 8/14/89			

RECEIVED
PLM AZ STAFF OFFICE
2016 JUL 13 P 2:43
PHOENIX, ARIZONA

FedEx®

Express

ORIGIN ID: P8IA (561) 655-1980
SUSAN MOORE, CP, FRP
GUNSTER YORLEY & STEWART
777 SOUTH FLAGLER DRIVE
SUITE 500 EAST
WEST PALM BEACH, FL 33401
UNITED STATES US

SHIP DATE: 12 JUL 16
ACTWGT: 0.50 LB
CAD: 108148638/NET3730

BILL SENDER

TO ARIZONA STATE OFFICE
BUREAU OF LAND MANAGEMENT
1 N CENTRAL AVE
STE 800
PHOENIX AZ 85004

(602) 417-9200
INV:
PO:

REF: 00036212-00002M00SUS

DEPT:



FedEx®
Express



FedEx Ship Manager - Print Your Label(s)

TRK# 7767 2382 6679
0201

WED - 13 JUL 3:00P
STANDARD OVERNIGHT

XH ZSYA

85004
AZ-US PHX



7/12/2016

Insert shipping
document here.

278
15:00
D
6979
0713
Extremely Urgent

fedex
Express

earthsmart
FedEx carbon-neutral
envelope shipping

Align top of FedEx Express® shipping label here.

Envelope

01/11/11 10:11 AM
2011-01-13 10:42
JAN 13

United States Department of the Interior
Bureau of Land Management
DIV OF LANDS, MINRLS & ENERGY
ONE N CENTRAL AVE
PHOENIX, AZ 85004 -4427
Phone: 602-417-9200

Receipt

No: 3606112


Transaction #: 3709568	
Date of Transaction: 07/14/2016	
CUSTOMER:	
	GREFCO MINERALS INC 777 S FLAGLER DR STE 500 WEST PALM BEACH, FL 33401-6121 US

LINE #	QTY	DESCRIPTION	REMARKS	UNIT PRICE	TOTAL
1	1.00	LOCATABLE MINERALS / MINING CLAIMS- NOT NEW-UNADJUD, ONE AUTH NO. ONLY / MINING CLAIM MONEY RECEIVED CASES: AMC298908/\$121.00	QCD - 21	- n/a -	121.00
TOTAL:					\$121.00

PAYMENT INFORMATION				
1	AMOUNT:	121.00	POSTMARKED:	07/12/2016
	TYPE:	CHECK	RECEIVED:	07/13/2016
	CHECK NO:	65709		
	NAME:	GUNSTER 777 S FLAGLER DR STE 500 WEST PALM BEACH FL 33401-6121 US		

REMARKS

This receipt was generated by the automated BLM Collections and Billing System and is a paper representation of a portion of the official electronic record contained therein.

ENTERED
AUG 25 2016
BY: 



United States Department of the Interior

BUREAU OF LAND MANAGEMENT

Arizona State Office

One North Central Avenue, Suite 800

Phoenix, Arizona 85004-4427

www.blm.gov/az/

AUG 01 2016



In Reply Refer To:

3800 (9200) IO

AMC104033; AMC130722;

AMC201588; AMC244339;

AMC298908; AMC300364

RECEIVED
BLM AZ STATE OFFICE
AUG 12 P 3 11
PHOENIX, ARIZONA

CERTIFIED MAIL – RETURN RECEIPT REQUESTED 7015 1520 0002 6611 0380

NOTICE

GREFCO INC

777 S FLAGLER DR STE 500

WEST PALM BEACH, FL 33401

This Decision Affects Those Claims
Shown in the Block Below.

AMC104033-AMC104036; AMC130722-AMC130723; AMC201588-AMC201589; AMC244339-AMC244341; AMC298908-AMC298915; AMC300364-AMC300365
LIT NO. 4; LIT NO. 5; LIT NO. 11; LIT NO. 19; LIT NO. 8; LIT NO. 18; LIT NO. 9; LIT NO. 10;
LIT NO. 3; LIT NO. 15; LIT NO. 16; LIT NO. 1; LIT NO. 2; LIT NO. 6; LIT NO. 7A; LIT NO.
7B; LIT NO. 7C; LIT NO. 13; LIT NO. 21; LIT NO. 12; LIT NO. 20

Transfer(s) Not Processed

A conveyance document to transfer ownership of the mining claim(s) listed above was received by the Bureau of Land Management (BLM) Arizona State Office. The transfer(s) of ownership cannot be processed for the following reason(s):

We received your request to process a Quitclaim Deed for 21 transfers. The processing fee for a transfer of interest is \$10 per claim, per each grantee. A payment of \$121 was received, but there is a shortage of \$89 that is required to complete the transfer of interests.

If appropriate, please submit a corrected conveyance document, required documents, or additional fees, within 30 days of your receipt of this notice. If the required information is not received within the 30-day timeframe, no further action will be taken, and the BLM will retain the non-refundable processing fees submitted.

3630200

If additional information is required, please contact Iran Ortega at 602-417-9355. Please include your AMC serial number(s) on all correspondence.

Rebecca Heick

Rebecca Heick
Deputy State Director
Lands, Minerals and Energy Division

RECEIVED
BLM AZ STATE OFFICE
2016 AUG 12 P 3:17
PHOENIX, ARIZONA

United States Department of the Interior
Bureau of Land Management
DIV OF LANDS, MINRLS & ENERGY
ONE N CENTRAL AVE
PHOENIX, AZ 85004 -4427
Phone: 602-417-9200

Receipt

No: 3630200

Transaction #: 3733986

Date of Transaction: 08/15/2016

CUSTOMER:


GREFCO MINERALS INC
777 S FLAGLER DR STE 500
WEST PALM BEACH, FL 33401-6121 US


LINE #	QTY	DESCRIPTION	REMARKS	UNIT PRICE	TOTAL
1	1.00	LOCATABLE MINERALS / MINING CLAIMS- NOT NEW-UNADJUD, ONE AUTH NO. ONLY / MINING CLAIM MONEY RECEIVED CASES: AMC104033/\$89.00	TRF /21	- n/a -	89.00
TOTAL:					\$89.00

PAYMENT INFORMATION						
1	AMOUNT:	89.00	POSTMARKED:	08/11/2016		
	TYPE:	CHECK	RECEIVED:	08/12/2016		
	CHECK NO:	66703				
	NAME:	GUNSTER 777 S FLAGLER DR STE 500 WEST PALM BEACH FL 33401-6121 US				

REMARKS

This receipt was generated by the automated BLM Collections and Billing System and is a paper representation of a portion of the official electronic record contained therein.

ENTERED
SEP -6 2016
BY: 

ENTERED
AUG 25 2016
BY: 


ORIGIN ID: P8IA (561) 655-1980
SUSAN MOORE, CP, FRP
GUNSTER YOKLEY & STEWART
777 SOUTH FLAGLER DRIVE
SUITE 500 EAST
WEST PALM BEACH, FL 33401
UNITED STATES US

SHIP DATE: 11AUG16
ACTWGT: 0.50 LB
CAD: 109149839/NET3790

BILL SENDER

TO ARIZONA STATE OFFICE
BUREAU OF LAND MANAGEMENT
ONE NORTH CENTRAL AVENUE
SUITE 800
PHOENIX AZ 85004

(602) 417-9355 REF: 00036212-00002/MOOSUS
INV: *Iran Ortega* DEPT:
PO: *Iran Ortega*




FRI - 12 AUG 3:00P
STANDARD OVERNIGHT

TRK# 7769 7113 5958
0201

XH ZSYA

85004
AZ-US PHX



EX
xpress



Extremely Urgent

FedEx Ship Manager - Print Your Label(s)

8/11/2016

Insert shipping
document here.

FedEx

Express

earthsmart
FedEx carbon-neutral
envelope shipping

Align top of FedEx Express® shipping label here.

Envelope

RECEIVED
BLM AZ STATE OFFICE
JUN 12 P 3 11
PHOENIX, ARIZONA

NOTICE!!

These documents have been scanned!

Do not place un-scanned documents beneath this notice!

Do not remove this notice from this file!

GPO Jacket No. 560-102
Print Order 61540
Rise Business Services, LLC
Job=AZ15 8/2/2019



Box Number= AZ15210



Claim Begin-End: AMC201588-AMC201589

4 Annual Filings



AZ15210-3

AMC196365-AMC210385

US Dept Interior
BLM

MAINTENANCE FEE PAID
AND INTENT TO HOLD
LOAD MINING CLAIMS

Requested By Owner & Mail To:
RRP Education Asset Holdings LLC
c/o Dicalite Minerals
36994 Summit Lake Rd.
Burney, CA 96013

State: **ARIZONA**
Mining District: **PIONEER**

County: **PINAL**
Assessment Year **2019**

PHOENIX, ARIZONA

2018 AUG 22 P 1:49

RECEIVED
BLM AZ STATE OFFICE

104033
130722
201588
298908
300364
244339

CLAIM NAME	BLM SERIAL NO.	ACRES IN CLAIM	PAY	LOC S	LOC T	LOC R	LOG M	ORIG LOG BK PG
LIT NO 4	AMC104033	20.66	\$155	30	1S	12E	GSR	1006, 958-959
LIT NO 5	AMC104034	20.66	\$155	30	1S	12E	GSR	1006, 960-961
LIT NO 11	AMC104035	20.66	\$155	19	1S	12E	GSR	1006, 962-963
LIT NO 19	AMC104036	20.66	\$155	19	1S	12E	GSR	1006, 964-965
LIT NO 8	AMC130722	20.66	\$155	19	1S	12E	GSR	1061, 642-643
LIT NO 18	AMC130723	20.66	\$155	19	1S	12E	GSR	1061, 640-641
LIT NO 9	AMC201588	20.66	\$155	30	1S	12E	GSR	1170, 191-192

Fee and Intent to Hold
\$1,085 Maintenance fee was paid (7 CLAIMS)
to the BLM in Lieu of annual
assessment work for years **2019**.

Date
2018


Value
\$1,085

All monuments, claim posts, and claim notices are clearly in place on the mining claim.

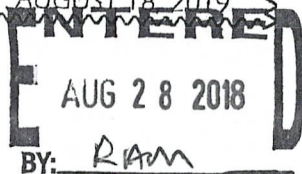
State of California, County of Shasta. Subscribed and sworn to (or affirmed) before me on this 30th day of July, **2018**, by Ricky Torgerson, proved to me on the basis of satisfactory evidence to be the person(s) who appeared before me.

Signature of Agent

Notary Signature



#4243879



US Dept Interior
BLM

MAINTENANCE FEE PAID
AND INTENT TO HOLD
LOAD MINING CLAIMS

Requested By Owner & Mail To:
RRP Education Asset Holdings LLC
c/o Dicalite Minerals
36994 Summit Lake Rd.
Burney, CA 96013

State: **ARIZONA**
Mining District: **PIONEER**

County: **PINAL**
Assessment Year **2019**


RECEIVED
BLM AZ STATE OFFICE
2018 AUG 22 P 1:49
PHOENIX, ARIZONA

CLAIM NAME	BLM SERIAL NO.	ACRES IN CLAIM	PAY	LOCS	LOC C	LOC R	LOC M	ORIG LOC BKG
LIT NO 10	AMC201589	20.66	\$155	30	1S	12E	GSR	1170, 193-194
LIT NO 3	AMC244339	20.66	\$155	19	1S	12E	GSR	1307, 933-934
LIT NO 15	AMC244340	20.66	\$155	29	1S	12E	GSR	1307, 937-938
LIT NO 16	AMC244341	20.66	\$155	29	1S	12E	GSR	1307, 937-938
LIT NO 1	AMC298908	20.66	\$155	19, 20	1S	12E	GSR	1624, 176
LIT NO 2	AMC298909	20.66	\$155	19, 20	1S	12E	GSR	1624, 179
LIT NO 6	AMC298910	20.66	\$155	30	1S	12E	GSR	1624, 185


Fee and Intent to Hold
\$1,085 Maintenance fee was paid (7 CLAIMS) Date **2018** Value **\$1,085**
to the BLM in Lieu of annual
assessment work for years **2019**.

All monuments, claim posts, and claim notices are clearly in place on the mining claim.

State of California, County of Shasta. Subscribed and sworn to (or affirmed) before me on this 30th day of July, 2018, by Rocky Torgerson, proved to me on the basis of satisfactory evidence to be the person(s) who appeared before me.


Signature of Agent


Notary Signature



US Dept Interior
BLM

MAINTENANCE FEE PAID
AND INTENT TO HOLD
LOAD MINING CLAIMS

Requested By Owner & Mail To:
RRP Education Asset Holdings LLC
c/o Dicalite Minerals
36994 Summit Lake Rd.
Burney, CA 96013

State: **ARIZONA**
Mining District: **PIONEER**

County: **PINAL**
Assessment Year **2019**


RECEIVED
BLM AZ STATE OFFICE
2018 AUG 22 P 1:49
PHOENIX, ARIZONA

CLAIM NAME	BLM SERIAL NO.	ACRES IN CLAIM	PAY	LOC S	LOC T	LOC R	LOC M	ORIG LOG BK-PC
LIT NO 7A	AMC298911	20.66	\$155	19	1S	12E	GSR	1624, 187
LIT NO 7B	AMC298912	20.66	\$155	19	1S	12E	GSR	1624, 189
LIT NO 7C	AMC298913	20.66	\$155	19	1S	12E	GSR	1624, 191
LIT NO 13	AMC298914	20.66	\$155	30	1S	12E	GSR	1624, 181
LIT NO 21	AMC298915	20.66	\$155	19	1S	12E	GSR	1624, 183
LIT NO 12	AMC300364	20.66	\$155	30	1S	12E	GSR	1627, 145
LIT NO 20	AMC300365	20.66	\$155	30	1S	12E	GSR	1627, 147


Fee and Intent to Hold
\$1,085 Maintenance fee was paid (7 CLAIMS) Date **2018** Value **\$1,085**
to the BLM in Lieu of annual
assessment work for years **2019**.

All monuments, claim posts, and claim notices are clearly in place on the mining claim.

State of California, County of Shasta. Subscribed and sworn to (or affirmed) before me on this 30th
day of July, 2018, by Ricky Targrinson, proved to me on the basis
of satisfactory evidence to be the person(s) who appeared before me.


Signature of Agent


Notary Signature



Extremely Urgent

This envelope is for use with the following services: **UPS Next Day Air®**
UPS Worldwide Express®
UPS 2nd Day Air®

Visit **ups.com®** or call **1-800-PICK-UPS®** (1-800-742-5877) to schedule a pickup or find a drop off location near you.

Domestic Shipments

- To qualify for the Letter rate, UPS Express Envelopes may only contain correspondence, urgent documents, and/or electronic media, and must weigh 8 oz. or less. UPS Express Envelopes containing items other than those listed or weighing more than 8 oz. will be billed by weight.

International Shipments

- The UPS Express Envelope may be used only for documents of no commercial value. Certain countries consider electronic media as documents. Visit ups.com/importexport to verify if your shipment is classified as a document.
- To qualify for the Letter rate, the UPS Express Envelope must weigh 8 oz. or less. UPS Express Envelopes weighing more than 8 oz. will be billed by weight.

Note: Express Envelopes are not recommended for shipments of electronic media containing sensitive personal information or breakable items. Do not send cash or cash equivalent.

Apply shipping documents on this side.

Do not use this envelope for:

UPS Ground
UPS Standard
UPS 3 Day Select®
UPS Worldwide Expedited®

DICALITE MINERALS CORP
36994 Summit Lake Rd
Burney, CA 96013

To
BUREAU OF LAND MANAGEMENT
MINE CLAIMS
ONE NORTH CENTRAL AVE.
Suite 800
PHOENIX, AZ 85004-4427

RECEIVED
BLM AZ STATE OFFICE
2010 AUG 22 P 1:49
PHOENIX, ARIZONA



1/05 MW

Serving you for more than 100 years
United Parcel Service.



International Shipping Notice — Carriage hereunder may be subject to the rules relating to liability and other terms and/or conditions established by the Convention for the Unification of Certain Rules Relating to International Carriage by Air (the "Warsaw Convention") and/or the Convention on the Contract for the International Carriage of Goods by Road (the "CMR Convention"). These commodities, technology or software were exported from the U.S. in accordance with the Export Administration Regulations. Diversion contrary to U.S. law prohibited.

010195101 1/15 TG United Parcel Service

United States Department of the Interior
Bureau of Land Management
DIV OF LANDS, MINRLS & ENERGY
ONE N CENTRAL AVE
PHOENIX, AZ 85004 -4427
Phone: 602-417-9200

Receipt

No: 4243879

Transaction #: 4359326	
Date of Transaction: 08/24/2018	
CUSTOMER:	
	DICALITE MINERALS CORT 36994 SUMMIT LAKE RD BURNEY,CA 96013-9636 US

LINE #	QTY	DESCRIPTION	REMARKS	UNIT PRICE	TOTAL
1	1.00	LOCATABLE MINERALS / MINING CLAIMS- NOT NEW-UNADJUD,ONE AUTH NO. ONLY / MINING CLAIM MONEY RECEIVED CASES: AMC104033/\$3255.00	MAINT 2019/21	- n/a -	3255.00
TOTAL:					\$3,255.00

PAYMENT INFORMATION				
1	AMOUNT:	3255.00	POSTMARKED:	N/A
	TYPE:	CHECK	RECEIVED:	08/22/2018
	CHECK NO:	00131045		
	NAME:	DICALITE MINERALS CORT 36994 SUMMIT LAKE RD BURNEY CA 96013-9636 US		

REMARKS

This receipt was generated by the automated BLM Collections and Billing System and is a paper representation of a portion of the official electronic record contained therein.

3
US Dept Interior
BLM

MAINTENANCE FEE PAID
AND INTENT TO HOLD
LOAD MINING CLAIMS

Requested By Owner & Mail To:
RRP Education Asset Holdings LLC
c/o Dicalite Minerals
36994 Summit Lake Rd.
Burney, CA 96013

State: **ARIZONA**
Mining District: **PIONEER**

County: **PINAL**
Assessment Year **2018**

300364

104033

130722

201588

244339

298908

PHOENIX, ARIZONA

2017 AUG 30 A 10:28

RECEIVED
BLM ASSESSMENT OFFICE

CLAIM NAME	BLM SERIAL NO	ACRES IN CLAIM	PAY	LOC S	LOC T	LOC R	LOC M	ORIS LOC BK PG
LIT NO 4	AMC104033	20.66	\$155	30	1S	12E	GSR	1006, 958-959
LIT NO 5	AMC104034	20.66	\$155	30	1S	12E	GSR	1006, 960-961
LIT NO 11	AMC104035	20.66	\$155	19	1S	12E	GSR	1006, 962-963
LIT NO 19	AMC104036	20.66	\$155	19	1S	12E	GSR	1006, 964-965
LIT NO 8	AMC130722	20.66	\$155	19	1S	12E	GSR	1061, 642-643
LIT NO 18	AMC130723	20.66	\$155	19	1S	12E	GSR	1061, 640-641
LIT NO 9	AMC201588	20.66	\$155	30	1S	12E	GSR	1170, 191-192

Fee and Intent to Hold

\$1,085 Maintenance fee was paid
to the BLM in Lieu of annual
assessment work for years **2018**.

(7 CLAIMS)

Date
2017


Value
\$1,085

All monuments, claim posts, and claim notices are clearly in place on the mining claim.

State of California, County of Shasta. Subscribed and sworn to (or affirmed) before me on this 26
day of July, 2017, by Rocky Torgimson, proved to me on the basis
of satisfactory evidence to be the person(s) who appeared before me.

Rocky Torgimson
Signature of Agent

Tanya Taylor
Notary Signature



3967700

SEP 05 2017

BY: Ran

US Dept Interior
BLM

MAINTENANCE FEE PAID
AND INTENT TO HOLD
LOAD MINING CLAIMS

Requested By Owner & Mail To:
RRP Education Asset Holdings LLC
c/o Dicalite Minerals
36994 Summit Lake Rd.
Burney, CA 96013

State: **ARIZONA**
Mining District: **PIONEER**

County: **PINAL**
Assessment Year **2018**

RECEIVED
BLM AZ STATE OFFICE
2017 AUG 30 A 10:
PHOENIX, ARIZONA

CLAIM NAME	BLM SERIAL NO.	ACRES IN CLAIM	PAY	LOC S	LOC E	LOC R	LOC M	ORIGINAL Bk Pg
LIT NO 10	AMC201589	20.66	\$155	30	1S	12E	GSR	1170, 193-194
LIT NO 3	AMC244339	20.66	\$155	19	1S	12E	GSR	1307, 933-934
LIT NO 15	AMC244340	20.66	\$155	29	1S	12E	GSR	1307, 937-938
LIT NO 16	AMC244341	20.66	\$155	29	1S	12E	GSR	1307, 937-938
LIT NO 1	AMC298908	20.66	\$155	19, 20	1S	12E	GSR	1624, 176
LIT NO 2	AMC298909	20.66	\$155	19, 20	1S	12E	GSR	1624, 179
LIT NO 6	AMC298910	20.66	\$155	30	1S	12E	GSR	1624, 185

Fee and Intent to Hold

\$1,085 Maintenance fee was paid
to the BLM in Lieu of annual
assessment work for years **2018**.

(7 CLAIMS)

Date
2017


Value
\$1,085

All monuments, claim posts, and claim notices are clearly in place on the mining claim.

State of California, County of Shasta, Subscribed and sworn to (or affirmed) before me on this 26
day of July, 2017, by Rocky Torgerson, proved to me on the basis
of satisfactory evidence to be the person(s) who appeared before me.

Signature of Agent

Notary Signature



US Dept Interior
BLM

MAINTENANCE FEE PAID
AND INTENT TO HOLD
LOAD MINING CLAIMS

Requested By Owner & Mail To:
RRP Education Asset Holdings LLC
c/o Dicalite Minerals
36994 Summit Lake Rd.
Burney, CA 96013

State: **ARIZONA**
Mining District: **PIONEER**

County: **PINAL**
Assessment Year **2018**

RECEIVED
BLM AZ STATE OFFICE
2017 AUG 30 A 10:29
PHOENIX, ARIZONA

CLAIM NAME	BLM SERIAL NO	ACRES IN CLAIM	PAY	LOC S	LOC T	LOC R	LOC M	ORIG LOC B & P
LIT NO 7A	AMC298911	20.66	\$155	19	1S	12E	GSR	1624, 187
LIT NO 7B	AMC298912	20.66	\$155	19	1S	12E	GSR	1624, 189
LIT NO 7C	AMC298913	20.66	\$155	19	1S	12E	GSR	1624, 191
LIT NO 13	AMC298914	20.66	\$155	30	1S	12E	GSR	1624, 181
LIT NO 21	AMC298915	20.66	\$155	19	1S	12E	GSR	1624, 183
LIT NO 12	AMC300364	20.66	\$155	30	1S	12E	GSR	1627, 145
LIT NO 20	AMC300365	20.66	\$155	30	1S	12E	GSR	1627, 147

Fee and Intent to Hold
\$1,085 Maintenance fee was paid
to the BLM in Lieu of annual
assessment work for years **2018**.

(7 CLAIMS)

Date
2017

Value
\$1,085

All monuments, claim posts, and claim notices are clearly in place on the mining claim.

State of California, County of Shasta. Subscribed and sworn to (or affirmed) before me on this 26
day of July, 2017, by Rocky Torgrimson, proved to me on the basis
of satisfactory evidence to be the person(s) who appeared before me.

Signature of Agent

Notary Signature



Visit **ups.com**® or call **1-800-PICK-UPS**® (1-800-742-5877) to schedule a pickup or find a drop off location near you.

Domestic Shipments

- To qualify for the Letter rate, UPS Express Envelopes may only contain correspondence, urgent documents, and/or electronic media, and must weigh 8 oz. or less. UPS Express Envelopes containing items other than those listed or weighing more than 8 oz. will be billed by weight.

International Shipments

- The UPS Express Envelope may be used only for documents of no commercial value. Certain countries consider electronic media as documents. Visit ups.com/importexport to verify if your shipment is classified as a document.
- To qualify for the Letter rate, the UPS Express Envelope must weigh 8 oz. or less. UPS Express Envelopes weighing more than 8 oz. will be billed by weight.

Note: Express Envelopes are not recommended for shipments of electronic media containing sensitive personal information or breakable items. Do not send cash or cash equivalent.

Apply shipping documents on this side.

Do not use this envelope for:

UPS Ground
UPS Standard
UPS 3 Day Select®
UPS Worldwide Expedited®

DICALITE MINERALS CORP

36994 Summit Lake Rd
Burney, CA 96013

To

BUREAU OF LAND MANAGEMENT
MINE CLAIMS
ONE NORTH CENTRAL AVE.
Suite 800
PHOENIX, AZ 85004-4427



UPS 2nd Day Air®

2



1Z 823 528 02 1005 557 0

TRACKING NUMBER

1/05 MW

100% Recycled fiber
80% Post-Consumer

Serving you for more than 100 years
United Parcel Service.



International Shipping Notice — Carriage hereunder may be subject to the rules relating to liability and other terms and/or conditions established by the Convention for the Unification of Certain Rules Relating to International Carriage by Air (the "Warsaw Convention") and/or the Convention on the Contract for the International Carriage of Goods by Road (the "CMR Convention"). These commodities, technology or software were exported from the U.S. in accordance with the Export Administration Regulations. Diversion contrary to U.S. law prohibited.

010195101 1/15 TG United Parcel Service

United States Department of the Interior
Bureau of Land Management
DIV OF LANDS, MINRLS & ENERGY
ONE N CENTRAL AVE
PHOENIX, AZ 85004 -4427
Phone: 602-417-9200

Receipt

No: 3967700

Transaction #: 4077597	
Date of Transaction: 08/31/2017	
CUSTOMER:	
	DICALITE MINERALS CORT 36994 SUMMIT LAKE RD BURNEY,CA 96013-9636 US

LINE #	QTY	DESCRIPTION	REMARKS	UNIT PRICE	TOTAL
1	1.00	LOCATABLE MINERALS / MINING CLAIMS- NOT NEW-UNADJUD,ONE AUTH NO. ONLY / MINING CLAIM MONEY RECEIVED CASES: AMC104033/\$3255.00		- n/a -	3255.00
TOTAL:					\$3,255.00

PAYMENT INFORMATION				
1	AMOUNT:	3255.00	POSTMARKED:	N/A
	TYPE:	CHECK	RECEIVED:	08/30/2017
	CHECK NO:	00130505		
	NAME:	GREFCO MINERALS INC 36994 SUMMIT LAKE RD BURNEY CA 96013-9636 US		

REMARKS

This receipt was generated by the automated BLM Collections and Billing System and is a paper representation of a portion of the official electronic record contained therein.

NOTICE OF FEE PAID
AND INTENT TO HOLD

RECEIVED
BLM AZ STATE OFFICE

2016 AUG 25 P 1:14

PHOENIX, ARIZONA

Return To: Grefco Minerals
36994 Summit Lake Rd.
Burney, CA 96013

Requested By:

State Arizona County Pinal
Mining District Pioneer Assessment Year 2017

I, the undersigned state: that certain fees required by law, were paid for the benefit of the following contiguous mining claims in the mining assessment year ending at noon on September 1, 2016.

Name of Claim Amended BLM

Lit No.	Location Bk	Pg	Record	Acres	Sec.	T	R	M	Original Location	
									Bk	Pg
Lit No. 4	AMC		104033	20.66	30	1S	12E	GSR	1006	958-959
Lit No. 5	AMC		104034	20.66	30	1S	12E	GSR	1006	960-961
Lit No. 11	AMC		104035	20.66	19	1S	12E	GSR	1006	962-963
Lit No. 19	AMC		104036	20.66	19	1S	12E	GSR	1006	964-965
Lit No. 8	AMC		130722	20.66	19	1S	12E	GSR	1061	642-643
Lit No. 18	AMC		130723	20.66	19	1S	12E	GSR	1061	640-641
Lit No. 9	AMC		201588	20.66	30	1S	12E	GSR	1170	191-192
Lit No. 10	AMC		201589	20.66	30	1S	12E	GSR	1170	193-194
Lit No. 3	AMC		244339	20.66	19	1S	12E	GSR	1307	933-934
Lit No. 15	AMC		244340	20.66	20	1S	12E	GSR	1307	935-936
Lit No. 16	AMC		244341	20.66	29	1S	12E	GSR	1307	937-938

(11 Lode Mine Claims)

Fee and Intent to Hold
\$1,705 Holding fee was paid
to the BLM in Lieu of annual
assessment work for years
2017.

Date
2016

Value
\$ 1,705

The name of and the address of the person who paid the fee is: Grefco Minerals, 36994 Summit Lake Rd. Burney, CA 96013 ATTN: Rocky Torgrimson


The owner of the claim is: Grefco Minerals

All monuments, claim posts, and claim notices are clearly in place on the mining claim.

State of California, County of Shasta. Subscribed and sworn to (or affirmed) before me on this 3rd day of August, 2016, by Rocky Torgrimson, proved to me on the basis of satisfactory evidence to be the person(s) who appeared before me.

Signature of Agent

Notary Signature



AUG 29 2016

RECEIPT # 3642513



**OFFICIAL RECORDS OF
PINAL COUNTY RECORDER
VIRGINIA ROSS**

When recorded mail to:

**Grefco Minerals
36994 Summit Lake Rd
Burney, CA 96013**

DATE/TIME: 08/09/2016 1207
FEE: \$15.00
PAGES: 2
FEE NUMBER: 2016-052555



(The above space reserved for recording information)

**NOTICE OF FEE PAID
AND INTENT TO HOLD**

DOCUMENT TITLE

**RECEIVED
BLM AZ STATE OFFICE
2016 AUG 25 P 1:14
PHOENIX, ARIZONA**

**DO NOT DISCARD THIS PAGE. THIS COVER PAGE IS RECORDED AS PART
OF YOUR DOCUMENT. THE CERTIFICATE OF RECORDATION WITH THE
FEE NUMBER IN THE UPPER RIGHT CORNER IS THE PERMANENT
REFERENCE NUMBER OF THIS DOCUMENT IN THE PINAL COUNTY
RECORDER'S OFFICE.**

RECEIVED
BLM AZ STATE OFFICE

2016 AUG 25 P 1: 15

PHOENIX, ARIZONA

NOTICE OF FEE PAID
AND INTENT TO HOLD

Requested By:

Return To: Grefco Minerals
36994 Summit Lake Rd.
Burney, CA 96013

State Arizona County Pinal
Mining District Pioneer Assessment Year 2017

I, the undersigned state: that certain fees required by law were paid for the benefit of the following contiguous mining claims in the mining assessment year ending at noon on September 1, 2016.

Name of Claim Amended	BLM Location	Record	Acres	Sec.	T	R	M	Original Location	Bk	Pg
Lit No. 1	AMC	298908	20.66	19, 20	1S	12E	GSR	1624	176	
Lit No. 2	AMC	298909	20.66	19, 20	1S	12E	GSR	1624	179	
Lit No. 6	AMC	298910	20.66	30	1S	12E	GSR	1624	185	
Lit No. 7A	AMC	298911	20.66	19	1S	12E	GSR	1624	187	
Lit No. 7B	AMC	298912	20.66	19	1S	12E	GSR	1624	189	
Lit No. 7C	AMC	298913	20.66	19	1S	12E	GSR	1624	191	
Lit No. 13	AMC	298914	20.66	30	1S	12E	GSR	1624	181	
Lit No. 21	AMC	298915	20.66	19	1S	12E	GSR	1624	183	
Lit No. 12	AMC	300364	20.66	30	1S	12E	GSR	1627	145	
Lit No. 20	AMC	300365	20.66	30	1S	12E	GSR	1627	147	

(10 Lode Mine claims)

Fee and Intent to Hold
\$1,550 Holding fee was paid
to the BLM in Lieu of annual
assessment work for years
2017.

Date
2016

Value
\$1,550


The name of and the address of the person who paid the fee is: Grefco Minerals, 36994 Summit Lake Rd. Burney, CA 96013 ATTN: Rocky Torggrimson

The owner of the claim is: Grefco Minerals

All monuments, claim posts, and claim notices are clearly in place on the mining claim.
State of California, County of Shasta. Subscribed and sworn to (or affirmed) before me on this 3rd day of August, 2016, by Rocky Torggrimson, proved to me on the basis of satisfactory evidence to be the person(s) who appeared before me.

Signature of Agent

Notary Signature



RECEIPT # 3642513



OFFICIAL RECORDS OF
PINAL COUNTY RECORDER
VIRGINIA ROSS

When recorded mail to:

Grefco Minerals
36994 Summit Lake Rd
Burney, CA 96013

DATE/TIME: 08/09/2016 1207
FEE: \$15.00
PAGES: 2
FEE NUMBER: 2016-052554



(The above space reserved for recording information)

NOTICE OF FEE PAID
AND INTENT TO HOLD

DOCUMENT TITLE

RECEIVED
BLM AZ STATE OFFICE
2016 AUG 25 P 1:15
PHOENIX, ARIZONA

DO NOT DISCARD THIS PAGE. THIS COVER PAGE IS RECORDED AS PART
OF YOUR DOCUMENT. THE CERTIFICATE OF RECORDATION WITH THE
FEE NUMBER IN THE UPPER RIGHT CORNER IS THE PERMANENT
REFERENCE NUMBER OF THIS DOCUMENT IN THE PINAL COUNTY
RECORDER'S OFFICE.

Extremely Urgent

This envelope is for use with the following services:

UPS Next Day Air®
UPS Worldwide Express®
UPS 2nd Day Air®

Visit **ups.com®** or call **1-800-PICK-UPS®** (1-800-742-5877)
to schedule a pickup or find a drop off location near you.

Domestic Shipments

- To qualify for the Letter rate, UPS Express Envelopes may only contain correspondence, urgent documents, and/or electronic media, and must weigh 8 oz. or less. UPS Express Envelopes containing items other than those listed or weighing more than 8 oz. will be billed by weight.

International Shipments

- The UPS Express Envelope may be used only for documents of no commercial value. Certain countries consider electronic media as documents. Visit ups.com/importexport to verify if your shipment is classified as a document.
- To qualify for the Letter rate, the UPS Express Envelope must weigh 8 oz. or less. UPS Express Envelopes weighing more than 8 oz. will be billed by weight.

Note: Express Envelopes are not recommended for shipments of electronic media containing sensitive personal information or breakable items. Do not send cash or cash equivalent.

Apply shipping documents on this side.

Do not use this envelope for:

UPS Ground
UPS Standard
UPS 3 Day Select®
UPS Worldwide Expedited®

DICALITE MINERALS CORP

36994 Summit Lake Rd
Burney, CA 96013

To

Bureau of Land Management
One North Central Ave., Ste. 800
Phoenix, AZ 85004-4427



100% Recycled fiber
80% Post-Consumer

International Shipping Notice — Carriage hereunder may be subject to the rules relating to liability and other terms and/or conditions established by the Convention for the Unification of Certain Rules Relating to International Carriage by Air (the "Warsaw Convention") and/or the Convention on the Contract for the International Carriage of Goods by Road (the "CMR Convention"). These commodities, technology or software were exported from the U.S. in accordance with the Export Administration Regulations. Diversion contrary to U.S. law prohibited.

010195101 1/10 IP United Parcel Service, Louisville, KY

United States Department of the Interior
Bureau of Land Management
DIV OF LANDS, MINRLS & ENERGY
ONE N CENTRAL AVE
PHOENIX, AZ 85004 -4427
Phone: 602-417-9200

Receipt

No: 3642513

Transaction #: 3746474	
Date of Transaction: 08/26/2016	
CUSTOMER:	
	GREFCO MINERALS 36994 SUMMIT LAKE RD BURNEY, CA 96013-9636 US

LINE #	QTY	DESCRIPTION	REMARKS	UNIT PRICE	TOTAL
1	1.00	LOCATABLE MINERALS / MINING CLAIMS- NOT NEW-UNADJUD, ONE AUTH NO. ONLY / MINING CLAIM MONEY RECEIVED CASES: AMC104033/\$3255.00	MAINT FEE 2017 - 21	- n/a -	3255.00
TOTAL:					\$3,255.00

PAYMENT INFORMATION				
1	AMOUNT:	3255.00	POSTMARKED:	N/A
	TYPE:	CHECK	RECEIVED:	08/25/2016
	CHECK NO:	00130069		
	NAME:	GREFCO MINERAL INC 36994 SUMMIT LAKE RD BURNEY CA 96013-9636 US		

REMARKS

This receipt was generated by the automated BLM Collections and Billing System and is a paper representation of a portion of the official electronic record contained therein.

104033
130722
201588
244339
298908
300364

NOTICE OF FEE PAID AND INTENT TO HOLD

Requested By:

Return To: Grefco Minerals
36994 Summit Lake Rd.
Burney, CA 96013

State Arizona County Pinal
Mining District Pioneer Assessment Year 2016

I, the undersigned state: that certain fees required by law, were paid for the benefit of the following contiguous mining claims in the mining assessment year ending at noon on September 1, 2015.

Name of Claim Amended BLM

	Location		Record	Acres	Sec.	T	R	M	Original	Pg
	Bk	Pg							Location	
Lit No. 4	AMC		1040337	20.66	30	1S	12E	GSR	1006	958-959
Lit No. 5	AMC		104034	20.66	30	1S	12E	GSR	1006	960-961
Lit No. 11	AMC		104035	20.66	19	1S	12E	GSR	1006	962-963
Lit No. 19	AMC		104036	20.66	19	1S	12E	GSR	1006	964-965
Lit No. 8	AMC		1307227	20.66	19	1S	12E	GSR	1061	642-643
Lit No. 18	AMC		130723	20.66	19	1S	12E	GSR	1061	640-641
Lit No. 9	AMC		2015887	20.66	30	1S	12E	GSR	1170	191-192
Lit No. 10	AMC		201589	20.66	30	1S	12E	GSR	1170	193-194
Lit No. 3	AMC		2443397	20.66	19	1S	12E	GSR	1307	933-934
Lit No. 15	AMC		244340	20.66	20	1S	12E	GSR	1307	935-936
Lit No. 16	AMC		244341	20.66	29	1S	12E	GSR	1307	937-938

(11 Lode Mine Claims)

Fee and Intent to Hold
\$1,705 Holding fee was paid
to the BLM in Lieu of annual
assessment work for years
2016.

Date
2015

RECEIVED
BLM ARIZONA
2015 AUG 18 P 3:07
PHOENIX, ARIZONA
Value
\$1,705


The name of and the address of the person who paid the fee is: Grefco Minerals, 36994 Summit Lake Rd.
Burney, CA 96013 ATTN: Rocky Torgrimson

The owner of the claim is: Grefco Minerals

All monuments, claim posts, and claim notices are clearly in place on the mining claim.

State of California, County of Shasta. Subscribed and sworn to (or affirmed) before me on this 21 day of
July, 2015, by Tanya Taylor, Notary Public, proved to me on the basis of satisfactory
evidence to be the person(s) who appeared before me.

Signature of Agent



RECEIPT # 3370718

Ram



**OFFICIAL RECORDS OF
PINAL COUNTY RECORDER
VIRGINIA ROSS**

When recorded mail to:

**GREFCO MINERALS, INC
36994 SUMMIT LAKE RD
BURNEY, CA 96013**

**DATE/TIME: 07/30/2015 1311
FEE: \$15.00
PAGES: 2
FEE NUMBER: 2015-049360**



(The above space reserved for recording information)

**NOTICE OF FEE PAID
AND INTENT TO HOLD**

DOCUMENT TITLE

**DO NOT DISCARD THIS PAGE. THIS COVER PAGE IS RECORDED AS PART
OF YOUR DOCUMENT. THE CERTIFICATE OF RECORDATION WITH THE
FEE NUMBER IN THE UPPER RIGHT CORNER IS THE PERMANENT
REFERENCE NUMBER OF THIS DOCUMENT IN THE PINAL COUNTY
RECORDER'S OFFICE.**

**RECEIVED
BLM AVALANCH OFFICE
2015 AUG 18 P 3:07
PHOENIX, ARIZONA**

NOTICE OF FEE PAID AND INTENT TO HOLD

Requested By:

Return To: Grefco Minerals
36994 Summit Lake Rd.
Burney, CA 96013

State Arizona County Pinal
Mining District Pioneer Assessment Year 2016

I, the undersigned state: that certain fees required by law were paid for the benefit of the following contiguous mining claims in the mining assessment year ending at noon on September 1, 2015.

Name of Claim	Amended	BLM	Location	Record	Acres	Sec.	T	R	M	Original Location	Pg
	Bk	Pg								Bk	Pg
Lit No. 1	AMC	298908	20.66	19, 20	1S	12E	GSR	1624	176		
Lit No. 2	AMC	298909	20.66	19, 20	1S	12E	GSR	1624	179		
Lit No. 6	AMC	298910	20.66	30	1S	12E	GSR	1624	185		
Lit No. 7A	AMC	298911	20.66	19	1S	12E	GSR	1624	187		
Lit No. 7B	AMC	298912	20.66	19	1S	12E	GSR	1624	189		
Lit No. 7C	AMC	298913	20.66	19	1S	12E	GSR	1624	191		
Lit No. 13	AMC	298914	20.66	30	1S	12E	GSR	1624	181		
Lit No. 21	AMC	298915	20.66	19	1S	12E	GSR	1624	183		
Lit No. 12	AMC	300364	20.66	30	1S	12E	GSR	1627	145		
Lit No. 20	AMC	300365	20.66	30	1S	12E	GSR	1627	147		

(10 Lode Mine claims)

Fee and Intent to Hold
\$1,550 Holding fee was paid
to the BLM in Lieu of annual
assessment work for years
2016.

Date
2015

Value
\$1,550


RECEIVED
BLM ARIZONA
2015 AUG 18 P 3:07
PHOENIX ARIZONA

The name of and the address of the person who paid the fee is: Grefco Minerals, 36994 Summit Lake Rd. Burney, CA 96013 ATTN: Rocky Torgrimson
The owner of the claim is: Grefco Minerals

All monuments, claim posts, and claim notices are clearly in place on the mining claim.

State of California, County of Shasta. Subscribed and sworn to (or affirmed) before me on this 21 day of July, 2015, by Tanya Taylor, Notary Public proved to me on the basis of satisfactory evidence to be the person(s) who appeared before me.

Signature of Agent



RECEIPT # 3370718



**OFFICIAL RECORDS OF
PINAL COUNTY RECORDER
VIRGINIA ROSS**

When recorded mail to:

**GREFCO MINERALS, INC
36994 SUMMIT LAKE RD
BURNEY, CA 96013**

DATE/TIME: 07/30/2015 1311
FEE: \$15.00
PAGES: 2
FEE NUMBER: 2015-049359



(The above space reserved for recording information)

**NOTICE OF FEE PAID
AND INTENT TO HOLD**

DOCUMENT TITLE

**DO NOT DISCARD THIS PAGE. THIS COVER PAGE IS RECORDED AS PART
OF YOUR DOCUMENT. THE CERTIFICATE OF RECORDATION WITH THE
FEE NUMBER IN THE UPPER RIGHT CORNER IS THE PERMANENT
REFERENCE NUMBER OF THIS DOCUMENT IN THE PINAL COUNTY
RECORDER'S OFFICE.**

**RECEIVED
BLM AUSTIN OFFICE
2015 AUG 18 P 3:07
PHOENIX, ARIZONA**



August 13, 2015

Bureau of Land Management
One North Central Ave., Ste. 800
Phoenix, AZ 85004-4427

To Whom It May Concern:

Please change the mailing address for correspondence regarding the attached mining claims to:

Dicalite Minerals, Inc
36994 Summit Lake Rd.
Burney, CA 96013

Should you have any questions or comments, please contact me at 530-335-5451x102, or email rtorgrimson@dicalite.com

Best regards,

A handwritten signature in black ink, appearing to read "Rocky".

Rocky Torgrimson
Operations Manager

RECEIVED
BLM AZ STATE OFFICE
2015 AUG 18 P 3:07
PHOENIX, ARIZONA

NOTICE OF FEE PAID AND INTENT TO HOLD

Requested By:

Return To: Grefco Minerals
36994 Summit Lake Rd.
Burney, CA 96013

State Arizona County Pinal
Mining District Pioneer Assessment Year 2016

I, the undersigned state: that certain fees required by law, were paid for the benefit of the following contiguous mining claims in the mining assessment year ending at noon on September 1, 2015.

Name of Claim	Amended	BLM	Location	Record	Acres	Sec.	T	R	M	Original Location	Pg
	Bk	Pg								Bk	
Lit No. 4	AMC	104033	7	20.66	30	1S	12E	GSR	1006	958-959	
Lit No. 5	AMC	104034		20.66	30	1S	12E	GSR	1006	960-961	
Lit No. 11	AMC	104035		20.66	19	1S	12E	GSR	1006	962-963	
Lit No. 19	AMC	104036	7	20.66	19	1S	12E	GSR	1006	964-965	
Lit No. 8	AMC	130722	7	20.66	19	1S	12E	GSR	1061	642-643	
Lit No. 18	AMC	130723	7	20.66	19	1S	12E	GSR	1061	640-641	
Lit No. 9	AMC	201588	7	20.66	30	1S	12E	GSR	1170	191-192	
Lit No. 10	AMC	201589	7	20.66	30	1S	12E	GSR	1170	193-194	
Lit No. 3	AMC	244339	7	20.66	19	1S	12E	GSR	1307	933-934	
Lit No. 15	AMC	244340		20.66	20	1S	12E	GSR	1307	935-936	
Lit No. 16	AMC	244341	7	20.66	29	1S	12E	GSR	1307	937-938	

(11 Lode Mine Claims)

Fee and Intent to Hold
\$1,705 Holding fee was paid
to the BLM in Lieu of annual
assessment work for years
2016.

Date
2015

Value
\$1,705

2015 AUG 18 PM 3:07

RECEIVED
BLM ARIZONA
OFFICE

The name of and the address of the person who paid the fee is: Grefco Minerals, 36994 Summit Lake Rd. Burney, CA 96013 ATTN: Rocky Torgrimson


The owner of the claim is: Grefco Minerals

All monuments, claim posts, and claim notices are clearly in place on the mining claim.

State of California, County of Shasta. Subscribed and sworn to (or affirmed) before me on this 21 day of July, 2015, by Tanya Taylor, Notary Public, proved to me on the basis of satisfactory evidence to be the person(s) who appeared before me.

Signature of Agent

Notary Signature





**OFFICIAL RECORDS OF
PINAL COUNTY RECORDER
VIRGINIA ROSS**

When recorded mail to:

**GREFCO MINERALS, INC
36994 SUMMIT LAKE RD
BURNEY, CA 96013**

**DATE/TIME: 07/30/2015 1311
FEE: \$15.00
PAGES: 2
FEE NUMBER: 2015-049360**



(The above space reserved for recording information)

**NOTICE OF FEE PAID
AND INTENT TO HOLD**

DOCUMENT TITLE

**DO NOT DISCARD THIS PAGE. THIS COVER PAGE IS RECORDED AS PART
OF YOUR DOCUMENT. THE CERTIFICATE OF RECORDATION WITH THE
FEE NUMBER IN THE UPPER RIGHT CORNER IS THE PERMANENT
REFERENCE NUMBER OF THIS DOCUMENT IN THE PINAL COUNTY
RECORDER'S OFFICE.**

**RECEIVED
BLM AZ RECORDER'S OFFICE
2015 AUG 18 P 3:07
PHOENIX, ARIZONA**

NOTICE OF FEE PAID AND INTENT TO HOLD

Requested By:

Return To: Grefco Minerals
36994 Summit Lake Rd.
Burney, CA 96013

State Arizona County Pinal
Mining District Pioneer Assessment Year 2016

I, the undersigned state: that certain fees required by law were paid for the benefit of the following contiguous mining claims in the mining assessment year ending at noon on September 1, 2015.

Name of Claim Amended	BLM Location		BLM Record	Acres	Sec.	T	R	M	Original Location	
	Bk	Pg							Bk	Pg
Lit No. 1	AMC		298908	20.66	19, 20	1S	12E	GSR	1624	176
Lit No. 2	AMC		298909	20.66	19, 20	1S	12E	GSR	1624	179
Lit No. 6	AMC		298910	20.66	30	1S	12E	GSR	1624	185
Lit No. 7A	AMC		298911	20.66	19	1S	12E	GSR	1624	187
Lit No. 7B	AMC		298912	20.66	19	1S	12E	GSR	1624	189
Lit No. 7C	AMC		298913	20.66	19	1S	12E	GSR	1624	191
Lit No. 13	AMC		298914	20.66	30	1S	12E	GSR	1624	181
Lit No. 21	AMC		298915	20.66	19	1S	12E	GSR	1624	183
Lit No. 12	AMC		300364	20.66	30	1S	12E	GSR	1627	145
Lit No. 20	AMC		300365	20.66	30	1S	12E	GSR	1627	147

(10 Lode Mine claims)

Fee and Intent to Hold
\$1,550 Holding fee was paid
to the BLM in Lieu of annual
assessment work for years
2016.

Date
2015

RECEIVED
BLM AT STATE OFFICE
2015 AUG 18 P 07
PHOENIX, ARIZONA
Value \$1,550

The name of and the address of the person who paid the fee is: Grefco Minerals, 36994 Summit Lake Rd.
Burney, CA 96013 ATTN: Rocky Torggrimson
The owner of the claim is: Grefco Minerals

All monuments, claim posts, and claim notices are clearly in place on the mining claim.
State of California, County of Shasta. Subscribed and sworn to (or affirmed) before me on this 21 day of
July, 2015, by Tanya Taylor, Notary Public proved to me on the basis of satisfactory
evidence to be the person(s) who appeared before me.

Signature of Agent

Notary Signature
Tanya Taylor
TANYA TAYLOR
COMM. # 2109087
NOTARY PUBLIC - CALIFORNIA
COUNTY OF SHASTA
Comm. Expires APR. 27, 2019



**OFFICIAL RECORDS OF
PINAL COUNTY RECORDER,
VIRGINIA ROSS**

When recorded mail to:

**GREFCO MINERALS, INC
36994 SUMMIT LAKE RD
BURNEY, CA 96013**

DATE/TIME: 07/30/2015 1311
FEE: \$15.00
PAGES: 2
FEE NUMBER: 2015-049359



(The above space reserved for recording information)

**NOTICE OF FEE PAID
AND INTENT TO HOLD**

DOCUMENT TITLE

**DO NOT DISCARD THIS PAGE. THIS COVER PAGE IS RECORDED AS PART
OF YOUR DOCUMENT. THE CERTIFICATE OF RECORDATION WITH THE
FEE NUMBER IN THE UPPER RIGHT CORNER IS THE PERMANENT
REFERENCE NUMBER OF THIS DOCUMENT IN THE PINAL COUNTY
RECORDER'S OFFICE.**

**RECEIVED
BLM AZ RECORDER'S OFFICE
2015 AUG 18 P 3:07
PHOENIX, ARIZONA**

United States Department of the Interior
Bureau of Land Management
 LANDS/RECREATION & PLANNING
 ONE N CENTRAL AVE
 PHOENIX, AZ 85004 -2203
 Phone: 602-417-9200

Receipt

No: 3370718


Transaction #: 3468879	
Date of Transaction: 08/19/2015	
CUSTOMER:	
	DICALITE MINERALS CORT 36994 SUMMIT LAKE RD BURNEY,CA 96013-9636 US

LINE #	QTY	DESCRIPTION	REMARKS	UNIT PRICE	TOTAL
1	1.00	LOCATABLE MINERALS / MINING CLAIMS-NOT NEW-UNADJUD,ONE AUTH NO. ONLY / MINING CLAIM MONEY RECEIVED CASES: AMC104033/\$3255.00	MAINT FEE PYMNT (21) 2016	- n/a -	3255.00
TOTAL:					\$3,255.00

PAYMENT INFORMATION			
1	AMOUNT:	3255.00	POSTMARKED: 08/14/2015
	TYPE:	CHECK	RECEIVED: 08/18/2015
	CHECK NO:	00129514	
	NAME:	GREFCO MINERALS INC 36994 SUMMIT LAKE RD BURNEY CA 96013-9636 US	

REMARKS

This receipt was generated by the automated BLM Collections and Billing System and is a paper representation of a portion of the official electronic record contained therein.



A handwritten signature, possibly 'RAM', is written over a faint rectangular stamp in the bottom right corner of the page.

8/19/2015

Dicalite Minerals Corp.
36994 Summit Lake Rd.
Burney, CA 96013
Attn: Rocky Torgerson


RECEIVED
BLM AZ STATE OFFICE

2015 AUG 18 P 3:06

PHOENIX, ARIZONA

RETURN RECEIPT
REQUESTED

BUREAU OF LAND MANAGEMENT
MINE CLAIMS
ONE NORTH CENTRAL AVE.
Suite 800
PHOENIX, AZ 85004-4427



7015 0640 0007 1662 0168



1000

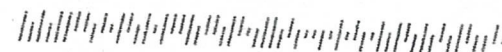


85004

U.S. POSTAGE
PAID
BURNLEY, CA
96013
AUG 14, 15
AMOUNT

\$7.45

00056454-09





OFFICIAL RECORDS OF
PINAL COUNTY RECORDER
VIRGINIA ROSS

DATE/TIME: 07/31/2014 1043
FEE: \$15.00
PAGES: 1
FEE NUMBER: 2014-044213



Amc 104033

130722

201588

244339

Amc 298908

Amc 300364

NOTICE OF FEE PAID
AND INTENT TO HOLD

Requested By:

Return To: Grefco Minerals
36994 Summit Lake Rd.
Burney, CA 96013

State Arizona County Pinal
Mining District Pioneer Assessment Year 2015

I, the undersigned state: that certain fees required by law, were paid for the benefit of the following contiguous mining claims in the mining assessment year ending at noon on September 1, 2014.


Name of Claim Amended	Location		BLM Record	Acres	Sec.	T	R	M	Original Location	
	Bk	Pg							Bk	Pg
Lit No. 4	AMC	104033	20	30	1S	12E	GSR	1006	958-959	
Lit No. 5	AMC	104034	20	30	1S	12E	GSR	1006	960-961	
Lit No. 11	AMC	104035	20	19	1S	12E	GSR	1006	962-963	
Lit No. 19	AMC	104036	20	19	1S	12E	GSR	1006	964-965	
Lit No. 8	AMC	130722	20	19	1S	12E	GSR	1061	642-643	
Lit No. 18	AMC	130723	20	19	1S	12E	GSR	1061	640-641	
Lit No. 9	AMC	201588	20	30	1S	12E	GSR	1170	191-192	
Lit No. 10	AMC	201589	20	30	1S	12E	GSR	1170	193-194	
Lit No. 3	AMC	244339	20	19	1S	12E	GSR	1307	933-934	
Lit No. 15	AMC	244340	20	20	1S	12E	GSR	1307	935-936	
Lit No. 16	AMC	244341	20	29	1S	12E	GSR	1307	937-938	

(11 Claims)

Fee and Intent to Hold

\$1705

~~\$1,755~~ Holding fee was paid to the BLM in Lieu of annual assessment work for years 2015.



Date
2014

Value
\$ 1,755 (Fee Increase)

1705

The name of and the address of the person who paid the fee is: Grefco Minerals, 36994 Summit Lake Rd. Burney, CA 96013 ATTN: Rocky Torgrimson

The owner of the claim is: Grefco Minerals

All monuments, claim posts, and claim notices are clearly in place on the mining claim.

State of California, County of Shasta. Subscribed and sworn to (or affirmed) before me on this 25th day of July, 2014, by Brooke Taylor, proved to me on the basis of satisfactory evidence to be the person(s) who appeared before me.

Signature of Agent

Notary Signature

NO. OF CLAIMS

AMOUNT

RECEIPT NO.


INIT.

** BLM-ASO **

PHOENIX, ARIZONA

21:1 P 1:12 2014 AUG 29

RECEIVED BLM AZ STATE OFFICE





**PINAL COUNTY RECORDER
VIRGINIA ROSS**

DATE/TIME: 07/31/2014 1043
FEE: \$15.00
PAGES: 1
FEE NUMBER: 2014-044212

**NOTICE OF FEE PAID
AND INTENT TO HOLD**

Requested By:

*Amc 298908
Amc 300364*

Return To: Grefco Minerals
36994 Summit Lake Rd.
Burney, CA 96013

State Arizona County Pinal
Mining District Pioneer Assessment Year 2015

I, the undersigned state: that certain fees required by law were paid for the benefit of the following contiguous mining claims in the mining assessment year ending at noon on September 1, 2014.

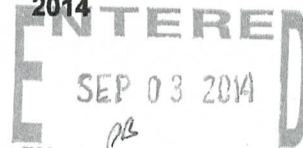
Name of Claim Amended	BLM							Original	
	Location	Record						Location	
	Bk	Pg	Acres	Sec.	T	R	M	Bk	Pg
Lit No. 1	AMC	298908	20	19, 20	1S	12E	GSR	1624	176
Lit No. 2	AMC	298909	20	19, 20	1S	12E	GSR	1624	179
Lit No. 6	AMC	298910	20	30	1S	12E	GSR	1624	185
Lit No. 7A	AMC	298911	20	19	1S	12E	GSR	1624	187
Lit No. 7B	AMC	298912	20	19	1S	12E	GSR	1624	189
Lit No. 7C	AMC	298913	20	19	1S	12E	GSR	1624	191
Lit No. 13	AMC	298914	20	30	1S	12E	GSR	1624	181
Lit No. 21	AMC	298915	20	19	1S	12E	GSR	1624	183
Lit No. 12	AMC	300364	20	30	1S	12E	GSR	1627	145
Lit No. 20	AMC	300365	20	30	1S	12E	GSR	1627	147

(10 mine claims)

Fee and Intent to Hold
\$1,550 Holding fee was paid
to the BLM in Lieu of annual
assessment work for years
2015.

Date
2014

Value
\$1,550 (Fee Increase)



The name of and the address of the person who paid the fee is: Grefco Minerals, 36994 Summit Lake Rd. Burney, CA 96013 ATTN: Rocky Torgrimson

The owner of the claim is: Grefco Minerals

All monuments, claim posts, and claim notices are clearly in place on the mining claim.


State of California, County of Shasta, Subscribed and sworn to (or affirmed) before me on this 29th day of July, 2014, by Brooke Taylor, proved to me on the basis of satisfactory evidence to be the person(s) who appeared before me.

Signature of Agent

Notary Signature

PHOENIX, ARIZONA

2014 AUG 29 P 1:13



NO. OF CLAIMS 10

AMOUNT \$1550.00

RECEIPT NO. 3117219


INIT. CA-FA

** BLM-ASO**

RECEIVED
BLM AZ STATE OFFICE

Grefco Minerals Inc.
36994 Summit Lake Rd.
Burney, CA 96013
Attn: Rocky Torggrimson

CERTIFIED MAIL™



7003 1010 0005 3612 4959



1000

85004

U.S. POSTAGE
PAID
BURNLEY, CA
96013
AUG 26, 14
AMOUNT

\$6.98
00056454-09

BUREAU OF LAND MANAGEMENT
ONE NORTH CENTRAL AVE.
Suite 800
PHOENIX, AZ 85004-4427

PHOENIX, ARIZONA
2014 AUG 29 P 1:14
RECEIVED
BLM AZ STATE OFFICE



United States Department of the Interior
Bureau of Land Management
 LANDS/RECREATION & PLANNING
 ONE N CENTRAL AVE
 PHOENIX, AZ 85004 -2203
 Phone: 602-417-9200

Receipt

No: 3119219

Transaction #: 3211024		ENTERED INTO COMPUTER
Date of Transaction: 09/02/2014		
CUSTOMER:		SEP - 3 2014 <i>AB</i>
GREFCO MINERALS 36994 SUMMIT LAKE RD BURNEY, CA 96013-9636 US		

LINE #	QTY	DESCRIPTION	REMARKS	UNIT PRICE	TOTAL
1	1.00	LOCATABLE MINERALS / MINING CLAIMS-NOT NEW-UNADJUD, ONE AUTH NO. ONLY / MINING CLAIM MONEY RECEIVED CASES: AMC104033/\$3255.00	MAINT FEE PYMNT (21) 2015 / NOI (21) 2014	- n/a -	3255.00
TOTAL:					\$3,255.00

PAYMENT INFORMATION			
1	AMOUNT:	3255.00	POSTMARKED: 08/26/2014
	TYPE:	CHECK	RECEIVED: 08/29/2014
	CHECK NO:	128971	
	NAME:	GREFCO MINERALS INC 36994 SUMMIT LAKE RD BURNEY CA 96013-9636 US	

REMARKS

This receipt was generated by the automated BLM Collections and Billing System and is a paper representation of a portion of the official electronic record contained therein.

NOTICE OF FEE PAID AND INTENT TO HOLD

AMC 300364
AMC 104033
AMC 130722
AMC 201588
AMC 244339
AMC 298908

Requested By:

Return To: Grefco Minerals
36994 Summit Lake Rd.
Burney, CA 96013

State Arizona County Pinal
Mining District Pioneer Assessment Year 2014

I, the undersigned state: that certain fees required by law, were paid for the benefit of the following contiguous mining claims in the mining assessment year ending at noon on September 1, 2013.

Name of Claim Amended	Location		Record	Acres	Sec.	T	R	M	Original Location	
	Bk	Pg							Bk	Pg
Lit No. 4	AMC		104033	20	30	1S	12E	GSR	1006	958-959
Lit No. 5	AMC		104034	20	30	1S	12E	GSR	1006	960-961
Lit No. 11	AMC		104035	20	19	1S	12E	GSR	1006	962-963
Lit No. 19	AMC		104036	20	19	1S	12E	GSR	1006	964-965
Lit No. 8	AMC		130722	20	19	1S	12E	GSR	1061	642-643
Lit No. 18	AMC		130723	20	19	1S	12E	GSR	1061	640-641
Lit No. 9	AMC		201588	20	30	1S	12E	GSR	1170	191-192
Lit No. 10	AMC		201589	20	30	1S	12E	GSR	1170	193-194
Lit No. 3	AMC		244339	20	19	1S	12E	GSR	1307	933-934
Lit No. 15	AMC		244340	20	20	1S	12E	GSR	1307	935-936
Lit No. 16	AMC		244341	20	29	1S	12E	GSR	1307	937-938

(11 Claims)

Fee and Intent to Hold
\$1,540 Holding fee was paid
to the BLM in Lieu of annual
assessment work for years
2014.

Date
2013

Value
\$ 1,540

The name of and the address of the person who paid the fee is: Grefco Minerals, 36994 Summit Lake Rd. Burney, CA 96013 ATTN: Rocky Torggrimson


The owner of the claim is: Grefco Minerals

All monuments, claim posts, and claim notices are clearly in place on the mining claim.

State of California, County of Shasta. Subscribed and sworn to (or affirmed) before me on this 30th day of JULY, 2013, by Kurt D. Ronquist, proved to me on the basis of satisfactory evidence to be the person(s) who appeared before me.

Signature of Agent

Notary Signature



RECEIVED
BLM
AZ STATE OFFICE
2013 AUG 29 P 3:16
K. D. R. ARIZONA

NOTICE OF FEE PAID AND INTENT TO HOLD

Requested By:

Return To: Grefco Minerals
36994 Summit Lake Rd.
Burney, CA 96013

State Arizona County Pinal
Mining District Pioneer Assessment Year 2014

I, the undersigned state: that certain fees required by law were paid for the benefit of the following contiguous mining claims in the mining assessment year ending at noon on September 1, 2013.

Name of Claim	Amended		BLM Record	Acres	Sec.	T	R	M	Original Location	
	Bk	Pg							Bk	Pg
Lit No. 1	AMC		298908	20	19, 20	1S	12E	GSR	1624	176
Lit No. 2	AMC		298909	20	19, 20	1S	12E	GSR	1624	179
Lit No. 6	AMC		298910	20	30	1S	12E	GSR	1624	185
Lit No. 7A	AMC		298911	20	19	1S	12E	GSR	1624	187
Lit No. 7B	AMC		298912	20	19	1S	12E	GSR	1624	189
Lit No. 7C	AMC		298913	20	19	1S	12E	GSR	1624	191
Lit No. 13	AMC		298914	20	30	1S	12E	GSR	1624	181
Lit No. 21	AMC		298915	20	19	1S	12E	GSR	1624	183
Lit No. 12	AMC		300364	20	30	1S	12E	GSR	1627	145
Lit No. 20	AMC		300365	20	30	1S	12E	GSR	1627	147

(10 mine claims)

Fee and Intent to Hold
\$1,400 Holding fee was paid
to the BLM in Lieu of annual
assessment work for years
2014.

Date
2013


Value
\$1,400

The name of and the address of the person who paid the fee is: Grefco Minerals, 36994 Summit Lake Rd. Burney, CA 96013 ATTN: Rocky Torgrimson
The owner of the claim is: Grefco Minerals

All monuments, claim posts, and claim notices are clearly in place on the mining claim.
State of California, County of Shasta. Subscribed and sworn to (or affirmed) before me on this 30th day of JULY, 2013, by Kurt D. Ronquist, proved to me on the basis of satisfactory evidence to be the person(s) who appeared before me.

Signature of Agent

Notary Signature



RECEIVED
AZ STATE OFFICE
2013 AUG 20 3:16
PHOENIX, ARIZONA

United States Department of the Interior
Bureau of Land Management
LANDS/RECREATION & PLANNING
ONE N CENTRAL AVE
PHOENIX, AZ 85004 -2203
Phone: 602-417-9200

Receipt

No: 2869644

Transaction #: 2955609	
Date of Transaction: 08/29/2013	
CUSTOMER:	
	GREFCO MINERALS 36994 SUMMIT LAKE RD BURNEY, CA 96013-9636 US

LINE #	QTY	DESCRIPTION	REMARKS	UNIT PRICE	TOTAL
1	1.00	LOCATABLE MINERALS / MINING CLAIMS- NOT NEW-UNADJUD, ONE AUTH NO. ONLY / MINING CLAIM MONEY RECEIVED CASES: AMC104033/\$2940.00	2014 MAINT (21)	- n/a -	2940.00
TOTAL:					\$2,940.00

PAYMENT INFORMATION				
1	AMOUNT:	2940.00	POSTMARKED:	08/26/2013
	TYPE:	CHECK	RECEIVED:	08/29/2013
	CHECK NO:	128420		
	NAME:	GREFCO MINERALS INC 36994 SUMMIT LAKE RD BURNEY CA 96013-9636 US		

REMARKS

This receipt was generated by the automated BLM Collections and Billing System and is a paper representation of a portion of the official electronic record contained therein.

NOTICE OF FEE PAID AND INTENT TO HOLD

AMC 104035
AMC 130722
AMC 201588
AMC 244339
AMC 298908
AMC 300364

Requested By:

Return To: Grefco Minerals
36994 Summit Lake Rd.
Burney, CA 96013

State Arizona County Pinal
Mining District Pioneer Assessment Year 2013

I, the undersigned state: that certain fees required by law were paid for the benefit of the following contiguous mining claims in the mining assessment year ending at noon on September 1, 2012.

Name of Claim Amended	BLM		Original Location	Pg				
	Record							
	Location							
	Bk	Pg	Sec.	T	R	M	Bk	
Lit No. 1	AMC	298908	19, 20	1S	12E	GSR	1624	176
Lit No. 2	AMC	298909	19, 20	1S	12E	GSR	1624	179
Lit No. 6	AMC	298910	30	1S	12E	GSR	1624	185
Lit No. 7A	AMC	298911	19	1S	12E	GSR	1624	187
Lit No. 7B	AMC	298912	19	1S	12E	GSR	1624	189
Lit No. 7C	AMC	298913	19	1S	12E	GSR	1624	191
Lit No. 13	AMC	298914	30	1S	12E	GSR	1624	181
Lit No. 21	AMC	298915	19	1S	12E	GSR	1624	183
Lit No. 12	AMC	300364	30	1S	12E	GSR	1627	145
Lit No. 20	AMC	300365	30	1S	12E	GSR	1627	147

(10 mine claims)

Fee and Intent to Hold
\$1,400 Holding fee was paid
to the BLM in Lieu of annual
assessment work for years
2013.

Date
2012

Value
\$1,400

The name of and the address of the person who paid the fee is: Grefco Minerals, 36994 Summit Lake Rd.
Burney, CA 96013 ATTN: Rocky Torgimson
The owner of the claim is: Grefco Minerals

All monuments, claim posts, and claim notices are clearly in place on the mining claim.
State of California, County of Shasta. Subscribed and sworn to (or affirmed) before me on this 31 day of
July, 2012, by Kurt D Ronquist, proved to me on the basis of satisfactory
evidence to be the person(s) who appeared before me.

Signature of Agent



Notary Signature

NO. OF CLAIMS 21
AMOUNT \$2940.00
RECEIPT NO. 2635513
INIT. CRH

** BLM-ASO **

8/24/2012 TS
ENTERED INTO COMPUTER

RECEIVED
BLM STATE OFFICE
2012 AUG 20 A 10:36
PHOENIX, ARIZONA

NOTICE OF FEE PAID AND INTENT TO HOLD

Requested By:

Return To: Grefco Minerals
36994 Summit Lake Rd.
Burney, CA 96013

State Arizona County Pinal
Mining District Pioneer Assessment Year 2013

I, the undersigned state: that certain fees required by law, were paid for the benefit of the following contiguous mining claims in the mining assessment year ending at noon on September 1, 2012.

Name of Claim	Amended BLM		Location	Record	Sec.	T	R	M	Original Location	
	Bk	Pg							Bk	Pg
Lit No. 4	AMC	104033	30	1S	12E	GSR	1006	958-959		
Lit No. 5	AMC	104034	30	1S	12E	GSR	1006	960-961		
Lit No. 11	AMC	104035	19	1S	12E	GSR	1006	962-963		
Lit No. 19	AMC	104036	19	1S	12E	GSR	1006	964-965		
Lit No. 8	AMC	130722	19	1S	12E	GSR	1061	642-643		
Lit No. 18	AMC	130723	19	1S	12E	GSR	1061	640-641		
Lit No. 9	AMC	201588	30	1S	12E	GSR	1170	191-192		
Lit No. 10	AMC	201589	30	1S	12E	GSR	1170	193-194		
Lit No. 3	AMC	244339	19	1S	12E	GSR	1307	933-934		
Lit No. 15	AMC	244340	20	1S	12E	GSR	1307	935-936		
Lit No. 16	AMC	244341	29	1S	12E	GSR	1307	937-938		

(11 Claims)

Fee and Intent to Hold
\$1,540 Holding fee was paid
to the BLM in Lieu of annual
assessment work for years
2013.

Date
2012


Value
\$ 1,540

The name of and the address of the person who paid the fee is: Grefco Minerals, 36994 Summit Lake Rd.
Burney, CA 96013 ATTN: Rocky Torgrimson

The owner of the claim is: Grefco Minerals

All monuments, claim posts, and claim notices are clearly in place on the mining claim.
State of California, County of Shasta. Subscribed and sworn to (or affirmed) before me on this 31 day of
July, 2012, by Kurt D Ronquist, proved to me on the basis of satisfactory
evidence to be the person(s) who appeared before me.

Signature of Agent



Notary Signature

KDR
RECEIVED
JUL 20 10:36
NOTARY PUBLIC OFFICE

Receipt

United States Department of the Interior
Bureau of Land Management
 LANDS/RECREATION & PLANNING
 ONE N CENTRAL AVE
 PHOENIX, AZ 85004 -2203
 Phone: 602-417-9200

Receipt

No:

2635513

Transaction #: 2716085

Date of Transaction: 08/21/2012

CUSTOMER:

GREFCO MINERALS
 36994 SUMMIT LAKE RD
 BURNEY, CA 96013-9636 US

LINE #	QTY	DESCRIPTION	REMARKS	UNIT PRICE	TOTAL
1	1.00	LOCATABLE MINERALS / MINING CLAIMS-NOT NEW-UNADJUD, ONE AUTH NO. ONLY / MINING CLAIM MONEY RECEIVED CASES: AMC298908/\$2940.00	MAINT FEE PYMNT (21) 2013	- n/a -	2940.00
TOTAL:					\$2,940.00

PAYMENT INFORMATION

1	AMOUNT:	2940.00	POSTMARKED:	N/A
	TYPE:	CHECK	RECEIVED:	08/20/2012
	CHECK NO:	127990		
	NAME:	GREFCO MINERALS 36994 SUMMIT LAKE RD BURNEY CA 96013-9636 US		

REMARKS

This receipt was generated by the automated BLM Collections and Billing System and is a paper representation of a portion of the official electronic record contained therein.

8/21/2012

NOTICE OF FEE PAID AND INTENT TO HOLD

AMC 300364
AMC 104033
AMC 130722
AMC 201588
AMC 244339
AMC 298908

Requested By:

Return To: Grefco Minerals
36994 Summit Lake Rd.
Burney, CA 96013

State Arizona County Pinal
Mining District Pioneer Assessment Year 2012

I, the undersigned state: that certain fees required by law, were paid for the benefit of the following contiguous mining claims in the mining assessment year ending at noon on September 1, 2011.

Name of Claim Amended	BLM		Sec.	T	R	M	Original	
	Location	Record					Location	
	Bk	Pg					Bk	Pg
Lit No. 4	AMC	104033	30	1S	12E	GSR	1006	958-959
Lit No. 5	AMC	104034	30	1S	12E	GSR	1006	960-961
Lit No. 11	AMC	104035	19	1S	12E	GSR	1006	962-963
Lit No. 19	AMC	104036	19	1S	12E	GSR	1006	964-965
Lit No. 8	AMC	130722	19	1S	12E	GSR	1061	642-643
Lit No. 18	AMC	130723	19	1S	12E	GSR	1061	640-641
Lit No. 9	AMC	201588	30	1S	12E	GSR	1170	191-192
Lit No. 10	AMC	201589	30	1S	12E	GSR	1170	193-194
Lit No. 3	AMC	244339	19	1S	12E	GSR	1307	933-934
Lit No. 15	AMC	244340	20	1S	12E	GSR	1307	935-936
Lit No. 16	AMC	244341	29	1S	12E	GSR	1307	937-938

(11 mine claims)

Fee and Intent to Hold
\$1,540 Holding fee was paid
to the BLM in Lieu of annual
assessment work for years
2012.

Date
2011

Value
\$1,540

The name of and the address of the person who paid the fee is: Grefco Minerals, 36994 Summit Lake Rd.
Burney, CA 96013 ATTN: Rocky Torgrimson

The owner of the claim is: **Grefco Minerals**


All monuments, claim posts, and claim notices are clearly in place on the mining claim.

State of California, County of Shasta. Subscribed and sworn to (or affirmed) before me on this 8th day of July, 2011, by Kurt D. Ronquist, proved to me on the basis of satisfactory evidence to be the person(s) who appeared before me.

Signature of Agent

Notary Signature

AUG 25 2011



NO. OF CLAIMS
AMOUNT
RECEIPT NO.
INIT.

** BLM-ASO **

RECEIVED
BLM AZ STATE OFFICE
2011 AUG 17 A 8:06
PINAL ARIZONA

NOTICE OF FEE PAID AND INTENT TO HOLD

Requested By:

Return To: Grefco Minerals
36994 Summit Lake Rd.
Burney, CA 96013

State Arizona County Pinal
Mining District Pioneer Assessment Year 2012

I, the undersigned state: that certain fees required by law were paid for the benefit of the following contiguous mining claims in the mining assessment year ending at noon on September 1, 2011.

Name of Claim	Amended		BLM Record	Sec.	T	R	M	Original	
	Location Bk	Pg						Location Bk	Pg
Lit No. 1	AMC		298908	19, 20	1S	12E	GSR	1624	176
Lit No. 2	AMC		298909	19, 20	1S	12E	GSR	1624	179
Lit No. 6	AMC		298910	30	1S	12E	GSR	1624	185
Lit No. 7A	AMC		298911	19	1S	12E	GSR	1624	187
Lit No. 7B	AMC		298912	19	1S	12E	GSR	1624	189
Lit No. 7C	AMC		298913	19	1S	12E	GSR	1624	191
Lit No. 13	AMC		298914	30	1S	12E	GSR	1624	181
Lit No. 21	AMC		298915	19	1S	12E	GSR	1624	183
Lit No. 12	AMC		300364	30	1S	12E	GSR	1627	145
Lit No. 20	AMC		300365	30	1S	12E	GSR	1627	147

(10 mine claims)

Fee and Intent to Hold
\$1,400 Holding fee was paid
to the BLM in Lieu of annual
assessment work for years
2012.

Date
2011

Value
\$1,400

The name of and the address of the person who paid the fee is: Grefco Minerals, 36994 Summit Lake Rd.
Burney, CA 96013 ATTN: Rocky Torgrimson

The owner of the claim is: Grefco Minerals

All monuments, claim posts, and claim notices are clearly in place on the mining claim.
State of California, County of Shasta. Subscribed and sworn to (or affirmed) before me on this 8th day of
July, 2011, by Kurt D Ronquist, proved to me on the basis of satisfactory
evidence to be the person(s) who appeared before me.

Signature of Agent

Notary Signature



RECEIVED
BLM STATE OFFICE
2011 AUG 17 A 8:06
DENIX, ARIZONA



**OFFICIAL RECORDS OF
PINAL COUNTY RECORDER
LAURA DEAN-LYTLE**

When recorded return to:
**GREFCO MINERALS
36994 SUMMIT LAKE RD
BURNEY CA 96013**

DATE/TIME: 07/20/2011 1200
FEE: \$17.00
PAGES: 2
FEE NUMBER: 2011-059935



NOTICE OF FEE PAID & INTENT TO HOLD

(The above space reserved for recording information)

DOCUMENT TITLE

RECEIVED
BLM AZ STATE OFFICE
2011 AUG 17 A 8:06
PHOENIX, ARIZONA

**DO NOT DISCARD THIS PAGE. THIS COVER PAGE IS RECORDED AS PART
OF YOUR DOCUMENT. THE CERTIFICATE OF RECORDATION WITH THE FEE
NUMBER IN THE UPPER RIGHT CORNER IS THE PERMANENT REFERENCE
NUMBER OF THIS DOCUMENT IN THE PINAL COUNTY RECORDER'S OFFICE.**



**OFFICIAL RECORDS OF
PINAL COUNTY RECORDER
LAURA DEAN-LYTLE**

When recorded return to:
**GREFCO MINERALS
36994 SUMMIT LAKE RD
BURNEY CA 96013**

DATE/TIME: 07/20/2011 1200
FEE: \$17.00
PAGES: 2
FEE NUMBER: 2011-059936



NOTICE OF FEE PAID & INTENT TO HOLD

(The above space reserved for recording information)

DOCUMENT TITLE

RECEIVED
BLM AZ STATE OFFICE
2011 AUG 17 A 8:06
PHOENIX, ARIZONA

**DO NOT DISCARD THIS PAGE. THIS COVER PAGE IS RECORDED AS PART
OF YOUR DOCUMENT. THE CERTIFICATE OF RECORDATION WITH THE FEE
NUMBER IN THE UPPER RIGHT CORNER IS THE PERMANENT REFERENCE
NUMBER OF THIS DOCUMENT IN THE PINAL COUNTY RECORDER'S OFFICE.**

United States Department of the Interior
Bureau of Land Management
LANDS/RECREATION & PLANNING
ONE N CENTRAL AVE
PHOENIX, AZ 85004 -2203
Phone: 602-417-9200

Receipt

No: 2407114

Transaction #: 2482390	
Date of Transaction: 08/17/2011	
CUSTOMER:	
	GREFCO MINERALS 36994 SUMMIT LAKE RD BURNEY, CA 96013-9636 US

LINE #	QTY	DESCRIPTION	REMARKS	UNIT PRICE	TOTAL
1	1.00	LOCATABLE MINERALS / MINING CLAIMS-NOT NEW-UNADJUD, ONE AUTH NO. ONLY / MINING CLAIM MONEY RECEIVED CASES: AMC104033/\$2940.00	MAINT-21	- n/a -	2940.00
TOTAL:					\$2,940.00

PAYMENT INFORMATION				
1	AMOUNT:	2940.00	POSTMARKED:	08/11/2011
	TYPE:	CHECK	RECEIVED:	08/17/2011
	CHECK NO:	127439		
	NAME:	GREFCO MINERALS INC 36994 SUMMIT LAKE RD BURNEY CA 96013-9636 US		

REMARKS

This receipt was generated by the automated BLM Collections and Billing System and is a paper representation of a portion of the official electronic record contained therein.

Dicalite Minerals Corp.
36994 Summit Lake Rd.
Burney, CA 96013
Attn: Rocky Torgrimson

CERTIFIED MAIL™



7004 1350 0002 9169 6191



UNITED STATES
POSTAL SERVICE



1000

85004

U.S. POSTAGE
PAID
BURNLEY, CA
96013
AUG 11, 11
AMOUNT

\$6.23

00056454-06

PHOENIX MPA AZO

SAT 13 AUG 2011 AM

ARIZONA

BUREAU OF LAND MANAGEMENT
ONE NORTH CENTRAL AVE.
Suite 800
PHOENIX, AZ 85004-4427



Receipt 2193776

AMC 104033

AMC 130722

AMC 201588

AMC 244339

AMC 298908

AMC 300364

Dicalite™

Rocky Torgrimson
Operations Manager

Dicalite - Grefco - Dicaperl - Noble

Dicalite Mineral Corp.
36994 Summit Lake Road
Burney, CA 96013

Phone: (530) 335-5451 ext. 102
Fax: (530) 335-5348
rtorgrimson@dicalite-dicaperl.com

www.grefco.com

NOTICE OF FEE PAID AND INTENT TO HOLD

Requested By:

Return To: Grefco Minerals
36994 Summit Lake Rd.
Burney, CA 96013

State Arizona County Pinal
Mining District Pioneer Assessment Year 2011

I, the undersigned state: that certain fees required by law, were paid for the benefit of the following contiguous mining claims in the mining assessment year ending at noon on September 1, 2010.

Name of Claim Amended	BLM	Original
Location	Record	Location
Bk Pg	Sec. T R M	Bk Pg
Lit No. 4	AMC 104033	30 1S 12E GSR 1006 958-959
Lit No. 5	AMC 104034	30 1S 12E GSR 1006 960-961
Lit No. 11	AMC 104035	19 1S 12E GSR 1006 962-963
Lit No. 19	AMC 104036	19 1S 12E GSR 1006 964-965
Lit No. 8	AMC 130722	19 1S 12E GSR 1061 642-643
Lit No. 18	AMC 130723	19 1S 12E GSR 1061 640-641
Lit No. 9	AMC 201588	30 1S 12E GSR 1170 191-192
Lit No. 10	AMC 201589	30 1S 12E GSR 1170 193-194
Lit No. 3	AMC 244339	19 1S 12E GSR 1307 933-934
Lit No. 15	AMC 244340	20 1S 12E GSR 1307 935-936
Lit No. 16	AMC 244341	29 1S 12E GSR 1307 937-938
Lit No. 1	AMC 298908	19, 20 1S 12E GSR 1624 176
Lit No. 2	AMC 298909	19, 20 1S 12E GSR 1624 179
Lit No. 6	AMC 298910	30 1S 12E GSR 1624 185
Lit No. 7A	AMC 298911	19 1S 12E GSR 1624 187
Lit No. 7B	AMC 298912	19 1S 12E GSR 1624 189
Lit No. 7C	AMC 298913	19 1S 12E GSR 1624 191

Fee and Intent to Hold
\$2,380 Holding fee was paid
to the BLM in Lieu of annual
assessment work for years
2011.

Date
2010

Value
\$ 2,380


The name of and the address of the person who paid the fee is: Grefco Minerals, 36994 Summit Lake Rd. Burney, CA 96013 ATTN: Rocky Torgrimson

The owner of the claim is: Grefco Minerals

All monuments, claim posts, and claim notices are clearly in place on the mining claim.

State of California, County of Shasta. Subscribed and sworn to (or affirmed) before me on this 29 day of July, 2010, by Rocky Torgrimson, proved to me on the basis of satisfactory evidence to be the person(s) who appeared before me.

Signature of Agent



Notary Signature

NO. OF CLAIMS
AMOUNT
RECEIPT NO.
INIT.

17 + 21
\$2940.00/21 claims
EC

RECEIVED
NOTARY PUBLIC OFFICE
2010 AUG 18 A 10:21
SHASTA COUNTY, ARIZONA

NOTICE OF FEE PAID AND INTENT TO HOLD

Requested By:

Return To: Grefco Minerals
36994 Summit Lake Rd.
Burney, CA 96013

State Arizona County Pinal
Mining District Pioneer Assessment Year 2011

I, the undersigned state: that certain fees required by law were paid for the benefit of the following contiguous mining claims in the mining assessment year ending at noon on September 1, 2010.

Name of Claim	Amended	BLM	Location	Record	Sec.	T	R	M	Original Location	Pg
			Bk	Pg					Bk	
Lit No. 13			AMC	298914	30	1S	12E	GSR	1624	181
Lit No. 21			AMC	298915	19	1S	12E	GSR	1624	183
Lit No. 12			AMC	300364	30	1S	12E	GSR	1627	145
Lit No. 20			AMC	300365	30	1S	12E	GSR	1627	147

Fee and Intent to Hold
\$ 560 Holding fee was paid
to the BLM in Lieu of annual
assessment work for years
2011.

Date
2010


Value
\$ 560

The name of and the address of the person who paid the fee is: Grefco Minerals, 36994 Summit Lake Rd. Burney, CA 96013 ATTN: Rocky Torgrimson

The owner of the claim is: Grefco Minerals

All monuments, claim posts, and claim notices are clearly in place on the mining claim.
State of California, County of Shasta. Subscribed and sworn to (or affirmed) before me on this 29 day of July, 2010, by Rocky Torgrimson, proved to me on the basis of satisfactory evidence to be the person(s) who appeared before me.

Signature of Agent



Notary Signature K.D. Ronquist

RECEIVED
MINERAL STATE OFFICE
2010 AUG 18 A 10:23
PHOENIX, ARIZONA

NO. OF CLAIMS 4 of 21
Total AMOUNT \$2940.00 see pg. 1
RECEIPT NO. 2193776
INIT. RR

United States Department of the Interior
Bureau of Land Management
LANDS/RECREATION & PLANNING
ONE N CENTRAL AVE
PHOENIX, AZ 85004 -2203
Phone:

Receipt

No: 2193776

Transaction #: 2263586	
Date of Transaction: 08/18/2010	
CUSTOMER:	GREFCO MINERALS 36994 SUMMIT LAKE RD ✓ BURNEY, CA 96013-9636 US

LINE #	QTY	DESCRIPTION	REMARKS	UNIT PRICE	TOTAL
1	1.00	LOCATABLE MINERALS / MINING CLAIMS- NOT NEW-UNADJUD, ONE AUTH NO. ONLY / MINING CLAIM MONEY RECEIVED ✓ CASES: AMC104033/\$2940.00	2011 MAINT (21)	- n/a -	2940.00
TOTAL:					\$2,940.00

PAYMENT INFORMATION				
1	AMOUNT:	2940.00	POSTMARKED:	N/A
	TYPE:	CHECK	RECEIVED:	08/18/2010
	CHECK NO:	126981		
	NAME:	GREFCO MINERALS 36994 SUMMIT LAKE RD BURNEY CA 96013-9636 US		

REMARKS

This receipt was generated by the automated BLM Collections and Billing System and is a paper representation of a portion of the official electronic record contained therein.

NOTICE OF FEE PAID AND INTENT TO HOLD

AMC 104033
130722
201588
244339
289908
300364

Requested By:

Return To: Grefco Minerals
36994 Summit Lake Rd.
Burney, CA 96013

State Arizona County Pinal
Mining District Pioneer Assessment Year 2010

I, the undersigned state: that certain fees required by law, were paid for the benefit of the following contiguous mining claims in the mining assessment year ending at noon on September 1, 2009.

Name of Claim	Amended	BLM	Location Record				Original Location		
			Bk	Pg	Sec.	T	R	M	Bk
Lit No. 4	AMC	104033	30	1S	12E	GSR	1006	958-959	
Lit No. 5	AMC	104034	30	1S	12E	GSR	1006	960-961	
Lit No. 11	AMC	104035	19	1S	12E	GSR	1006	962-963	
Lit No. 19	AMC	104036	19	1S	12E	GSR	1006	964-965	
Lit No. 8	AMC	130722	19	1S	12E	GSR	1061	642-643	
Lit No. 18	AMC	130723	19	1S	12E	GSR	1061	640-641	
Lit No. 9	AMC	201588	30	1S	12E	GSR	1170	191-192	
Lit No. 10	AMC	201589	30	1S	12E	GSR	1170	193-194	
Lit No. 3	AMC	244339	19	1S	12E	GSR	1307	933-934	
Lit No. 15	AMC	244340	20	1S	12E	GSR	1307	935-936	
Lit No. 16	AMC	244341	29	1S	12E	GSR	1307	937-938	
Lit No. 1	AMC	298908	19, 20	1S	12E	GSR	1624	176	
Lit No. 2	AMC	298909	19, 20	1S	12E	GSR	1624	179	
Lit No. 6	AMC	298910	30	1S	12E	GSR	1624	185	
Lit No. 7A	AMC	298911	19	1S	12E	GSR	1624	187	
Lit No. 7B	AMC	298912	19	1S	12E	GSR	1624	189	
Lit No. 7C	AMC	298913	19	1S	12E	GSR	1624	191	

Fee and Intent to Hold
\$2,380 Holding fee was paid
to the BLM in Lieu of annual
assessment work for years
2010.

Date
2009

Value
\$ 2,380


RECEIVED
BLM AZ STATE OFFICE
2009 AUG 25 A 21

The name of and the address of the person who paid the fee is: Grefco Minerals, 36994 Summit Lake Rd. Burney, CA 96013 ATTN: Rocky Torgrimson

The owner of the claim is: Grefco Minerals

All monuments, claim posts, and claim notices are clearly in place on the mining claim.
State of California, County of Shasta. Subscribed and sworn to (or affirmed) before me on this 15th day of August, 2009, by Rocky Torgrimson, proved to me on the basis of satisfactory evidence to be the person(s) who appeared before me.

Signature of Agent



Notary Signature



NOTICE OF FEE PAID AND INTENT TO HOLD

Requested By:

Return To: Grefco Minerals
36994 Summit Lake Rd.
Burney, CA 96013

State Arizona County Pinal
Mining District Pioneer Assessment Year 2010

I, the undersigned state: that certain fees required by law were paid for the benefit of the following contiguous mining claims in the mining assessment year ending at noon on September 1, 2009.

Name of Claim	Amended Location		BLM Record	Sec.	T	R	M	Original Location	
	Bk	Pg						Bk	Pg
✓ Lit No. 13	AMC	298914	30	1S	12E	GSR	1624	181	
✓ Lit No. 21	AMC	298915	19	1S	12E	GSR	1624	183	
✓ Lit No. 12	AMC	300364	30	1S	12E	GSR	1627	145	
✓ Lit No. 20	AMC	300365	30	1S	12E	GSR	1627	147	

Fee and Intent to Hold
\$ 560 Holding fee was paid
to the BLM in Lieu of annual
assessment work for years
2010.

Date
2009


Value
\$ 560

The name of and the address of the person who paid the fee is: Grefco Minerals, 36994 Summit Lake Rd.
Burney, CA 96013 ATTN: Rocky Torgrimson
The owner of the claim is: Grefco Minerals

All monuments, claim posts, and claim notices are clearly in place on the mining claim.

State of California, County of Shasta. Subscribed and sworn to (or affirmed) before me on this 13th day of August, 2009, by Rocky Torgrimson, proved to me on the basis of satisfactory evidence to be the person(s) who appeared before me.

Signature of Agent



Notary Signature

RECEIVED
BLM AZONA OFFICE
2009 AUG 25 A 8:21
PUEBLO, ARIZONA

United States Department of the Interior
Bureau of Land Management
BUSINESS & SUPPORT SVCS DIV
ONE N CENTRAL AVE SUITE 800
PHOENIX, AZ 85004 -4427
Phone: (602) 417-9200

Receipt

No:

1986472

Transaction #: 2050631

Date of Transaction: 08/25/2009

CUSTOMER: GREFCO MINERALS
36994 SUMMIT LAKE RD
BURNEY, CA 96013-9636 US

LINE #	QTY	DESCRIPTION	REMARKS	UNIT PRICE	TOTAL
1	2.00	LOCATABLE MINERALS / MINING CLAIMS-NOT NEW-UNADJUD, ONE AUTH NO. ONLY / MINING CLAIM MONEY RECEIVED CASES: AMC104033/\$2380.00, AMC298914/\$560.00	MAINT 2010	- n/a -	2940.00
TOTAL:					\$2,940.00

PAYMENT INFORMATION

1	AMOUNT:	2940.00	POSTMARKED:	08/20/2009
	TYPE:	CHECK	RECEIVED:	08/25/2009
	CHECK NO:	126657		
	NAME:	GREFCO MINERALS INC 36994 SUMMIT LAKE RD BURNEY CA 96013-9636 US		

REMARKS

This receipt was generated by the automated BLM Collections and Billing System and is a paper representation of a portion of the official electronic record contained therein.

AMC 104033

130722

201588

244339

298908

300364

NOTICE OF FEE PAID AND INTENT TO HOLD

Requested By:

Return To: Grefco Minerals
36994 Summit Lake Rd.
Burney, CA 96013

State Arizona County Pinal
Mining District Pioneer Assessment Year 2009

I, the undersigned state: that certain fees required by law were paid for the benefit of the following contiguous mining claims in the mining assessment year ending at noon on September 1, 2008

Name of Claim	Amended	BLM	Location	Record	Sec.	T	R	M	Original Location	Pg
	Bk	Pg							Bk	
Lit No. 4	AMC	104033	30	1S	12E	GSR	1006	958-959		
Lit No. 5	AMC	104034	30	1S	12E	GSR	1006	960-961		
Lit No. 11	AMC	104035	19	1S	12E	GSR	1006	962-963		
Lit No. 19	AMC	104036	19	1S	12E	GSR	1006	964-965		
Lit No. 8	AMC	130722	19	1S	12E	GSR	1061	642-643		
Lit No. 18	AMC	130723	19	1S	12E	GSR	1061	640-641		
Lit No. 9	AMC	201588	30	1S	12E	GSR	1170	191-192		
Lit No. 10	AMC	201589	30	1S	12E	GSR	1170	193-194		
Lit No. 3	AMC	244339	19	1S	12E	GSR	1307	933-934		
Lit No. 15	AMC	244340	20	1S	12E	GSR	1307	935-936		
Lit No. 16	AMC	244341	29	1S	12E	GSR	1307	937-938		
Lit No. 1	AMC	298908	19, 20	1S	12E	GSR	1624	176		
Lit No. 2	AMC	298909	19, 20	1S	12E	GSR	1624	179		
Lit No. 6	AMC	298910	30	1S	12E	GSR	1624	185		
Lit No. 7A	AMC	298911	19	1S	12E	GSR	1624	187		
Lit No. 7B	AMC	298912	19	1S	12E	GSR	1624	189		
Lit No. 7C	AMC	298913	19	1S	12E	GSR	1624	191		

Fee and Intent to Hold
\$2,125 Holding fee was paid
to the BLM in Lieu of annual
assessment work for years
2009.

Date
2008

Value
\$ 2,125

The name of and the address of the person who paid the fee is: Grefco Minerals, 36994 Summit Lake Rd. Burney, CA 96013 ATTN: Rocky Torgimson

The owner of the claim is: Grefco Minerals

All monuments, claim posts, and claim notices are clearly in place on the mining claim subscribed and sworn to me, the 5th day of August, 2008

Signature of Agent

ENTERED INTO COMPUTER

SEP 13 2008

PB



NOTICE OF FEE PAID AND INTENT TO HOLD

Requested By:

Return To: Grefco Minerals
36994 Summit Lake Rd.
Burney, CA 96013

State Arizona County Pinal
Mining District Pioneer Assessment Year 2009

I, the undersigned state: that certain fees required by law were paid for the benefit of the following contiguous mining claims in the mining assessment year ending at noon on September 1, 2008.

Name of Claim	Amended	BLM	Location	Record	Sec.	T	R	M	Original	Location
	Bk	Pg							Bk	Pg
Lit No. 13	AMC	298914	30	1S	12E	GSR	1624	181		
Lit No. 21	AMC	298915	19	1S	12E	GSR	1624	183		
Lit No. 12	AMC	300364	30	1S	12E	GSR	1627	145		
Lit No. 20	AMC	300365	30	1S	12E	GSR	1627	147		

Fee and Intent to Hold
\$ 500 Holding fee was paid
to the BLM in Lieu of annual
assessment work for years
2009.

Date
2007

Value
\$ 500

The name of and the address of the person who paid the fee is: Grefco Minerals, 36994 Summit Lake Rd.
Burney, CA 96013 ATTN: Rocky Torgrimson

The owner of the claim is: Grefco Minerals

All monuments, claim posts, and claim notices are clearly in place on the mining claim subscribed and sworn to me, the 5th day of August, 2008.

Signature of Agent



2008 AUG 20 A 7:20
ARIZONA

United States Department of the Interior
Bureau of Land Management
BUSINESS & SUPPORT SVCS DIV
ONE N CENTRAL AVE SUITE 800
PHOENIX, AZ 85004 -4427
Phone: (602) 417-9200

Receipt

No:

1773868

Transaction #: 1831604		ENTERED INTO COMPUTER
Date of Transaction: 08/28/2008		
CUSTOMER:	GREFCO MINERALS 36994 SUMMIT LAKE RD BURNEY, CA 96013	SEP 13 2008 <i>PS</i>

LINE #	QTY	DESCRIPTION	REMARKS	UNIT PRICE	TOTAL
1	1.00	LOCATABLE MINERALS / MINING CLAIMS-NOT NEW-UNADJUD, ONE AUTH NO. ONLY / MINING CLAIM MONEY RECEIVED (455) CASES: AMC104033/\$2625.00	MAINT 2009 <i>21 ct</i>	- n/a -	2625.00
TOTAL:					\$2,625.00

PAYMENT INFORMATION			
1	AMOUNT:	\$2,625.00	POSTMARKED: 8/25/08 0:00
	TYPE:	CHECK	RECEIVED: 08/28/2008
	CHECK NO:	126288	
	NAME:	GREFCO MINERALS INC. 36994 SUMMIT LAKE RD BURNEY CA 96013	

REMARKS

This receipt was generated by the automated BLM Collections and Billing System and is a paper representation of a portion of the official electronic record contained therein.

Amc #s
104033-36
130722-23
201588-89
244339-41
298908-915
300364-365

Lead #s
104033
130722
201588
244339
298908
300364

AMC 104033
130722
201588
244339
298908
300364

NOTICE OF FEE PAID
AND INTENT TO HOLD

Requested By:

Return To: Grefco Minerals
36994 Summit Lake Rd.
Burney, CA 96013

State Arizona County Pinal
Mining District Pioneer Assessment Year 2008

I, the undersigned state: that certain fees required by law were paid for the benefit of the following contiguous mining claims in the mining assessment year ending at noon on September 1, 2007

Name of Claim	Amended	BLM	Original
Location	Record	Location	
Bk Pg	Sec. T R M	Bk Pg	
Lit No. 4	AMC 104033	30 1S 12E	GSR 1006 958-959
Lit No. 5	AMC 104034	30 1S 12E	GSR 1006 960-961
Lit No. 11	AMC 104035	19 1S 12E	GSR 1006 962-963
Lit No. 19	AMC 104036	19 1S 12E	GSR 1006 964-965
Lit No. 8	AMC 130722	19 1S 12E	GSR 1061 642-643
Lit No. 18	AMC 130723	19 1S 12E	GSR 1061 640-641
Lit No. 9	AMC 201588	30 1S 12E	GSR 1170 191-192
Lit No. 10	AMC 201589	30 1S 12E	GSR 1170 193-194
Lit No. 3	AMC 244339	19 1S 12E	GSR 1307 933-934
Lit No. 15	AMC 244340	20 1S 12E	GSR 1307 935-936
Lit No. 16	AMC 244341	29 1S 12E	GSR 1307 937-938
Lit No. 1	AMC 298908	19, 20 1S 12E	GSR 1624 176
Lit No. 2	AMC 298909	19, 20 1S 12E	GSR 1624 179
Lit No. 6	AMC 298910	30 1S 12E	GSR 1624 185
Lit No. 7A	AMC 298911	19 1S 12E	GSR 1624 187
Lit No. 7B	AMC 298912	19 1S 12E	GSR 1624 189
Lit No. 7C	AMC 298913	19 1S 12E	GSR 1624 191

Fee and Intent to Hold
\$2,125 Holding fee was paid
to the BLM in Lieu of annual
assessment work for years
2008.

Date
2007

Value
\$ 2,125

The name of and the address of the person who paid the fee is: Grefco Minerals, 36994 Summit Lake Rd.
Burney, CA 96013 ATTN: Rocky Torgimson

The owner of the claim is: Grefco Minerals

All monuments, claim posts, and claim notices are clearly in place on the mining claim subscribed and sworn to me, the 20th day of July, 2007

Signature of Agent

2007 AUG 30 A 7:58

BLM STATE OFFICE
FILED

NOTICE OF FEE PAID AND INTENT TO HOLD

Requested By:

Return To: Grefco Minerals
36994 Summit Lake Rd.
Burney, CA 96013

State Arizona County Pinal
Mining District Pioneer Assessment Year 2008

I, the undersigned state: that certain fees required by law were paid for the benefit of the following contiguous mining claims in the mining assessment year ending at noon on September 1, 2007.

Name of Claim	Amended Location		BLM Record	Sec.	T	R	M	Original Location	
	Bk	Pg						Bk	Pg
Lit No. 13	AMC		298914	30	1S	12E	GSR	1624	181
Lit No. 21	AMC		298915	19	1S	12E	GSR	1624	183
Lit No. 12	AMC		300364	30	1S	12E	GSR	1627	145
300364 - Lit No. 20	AMC		300365	30	1S	12E	GSR	1627	147

Fee and Intent to Hold
\$ 500 Holding fee was paid
to the BLM in Lieu of annual
assessment work for years
2008.

Date
2007

Value
\$ 500

The name of and the address of the person who paid the fee is: Grefco Minerals, 36994 Summit Lake Rd.
Burney, CA 96013 ATTN: Rocky Torgimson

The owner of the claim is: Grefco Minerals

All monuments, claim posts, and claim notices are clearly in place on the mining claim subscribed and sworn to me, the 20th day of JULY, 2007.



Signature of Agent

RECEIVED
BLM AZ STATE OFFICE
2007 AUG 30 A 7:58
PHOENIX, ARIZONA

United States Department of the Interior
Bureau of Land Management
BUSINESS & SUPPORT SVCS DIV
ONE N CENTRAL AVE SUITE 800
PHOENIX, AZ 85004 -4427
Phone: (602) 417-9200

Receipt

No:

1557613

Transaction #: 1609248

Date of Transaction: 08/30/2007

ENTERED INTO COMPUTER

CUSTOMER: GREFCO MINERALS
36994 SUMMIT LAKE RD
BURNEY, CA 96013

SEP 13 2007 PB + verified

LINE #	QTY	DESCRIPTION	REMARKS	UNIT PRICE	TOTAL
1	1.00	LOCATABLE MINERALS / MINING CLAIMS-NOT NEW-UNADJUD, ONE AUTH NO. ONLY / MINING CLAIM MONEY RECEIVED (455) CASES: AMC104033/\$2625.00	MAINT 2008 (21)	- n/a -	2625.00
TOTAL:					\$2,625.00

PAYMENT INFORMATION

1	AMOUNT:	\$2,625.00	POSTMARKED:	8/27/07 0:00
	TYPE:	CHECK	RECEIVED:	08/30/2007
	CHECK NO:	40766		
	NAME:	DICAPERL MINERALS CORP 225 CITY AVE. STE.14 BALA CYNWYD PA 19004		

REMARKS

This receipt was generated by the automated BLM Collections and Billing System and is a paper representation of a portion of the official electronic record contained therein.

NOTICE OF FEE PAID AND INTENT TO HOLD

AMC 104033
AMC 130722
AMC 201588
AMC 244339
AMC 298908
AMC 300364

Requested By:

Return To: Grefco Minerals
36994 Summit Lake Rd.
Burney, CA 96013

State Arizona County Pinal
Mining District Pioneer Assessment Year 2007

I, the undersigned state: that certain fees required by law were paid for the benefit of the following contiguous mining claims in the mining assessment year ending at noon on September 1, 2006

Name of Claim Amended	BLM Location	Record	Sec.	T	R	M	Original Location	
	Bk	Pg					Bk	Pg
Lit No. 4	AMC	104033	30	1S	12E	GSR	1006	958-959
Lit No. 5	AMC	104034	30	1S	12E	GSR	1006	960-961
Lit No. 11	AMC	104035	19	1S	12E	GSR	1006	962-963
Lit No. 19	AMC	104036	19	1S	12E	GSR	1006	964-965
Lit No. 8	AMC	130722	19	1S	12E	GSR	1061	642-643
Lit No. 18	AMC	130723	19	1S	12E	GSR	1061	640-641
Lit No. 9	AMC	201588	30	1S	12E	GSR	1170	191-192
Lit No. 10	AMC	201589	30	1S	12E	GSR	1170	193-194
Lit No. 3	AMC	244339	19	1S	12E	GSR	1307	933-934
Lit No. 15	AMC	244340	20	1S	12E	GSR	1307	935-936
Lit No. 16	AMC	244341	29	1S	12E	GSR	1307	937-938
Lit No. 1	AMC	298908	19, 20	1S	12E	GSR	1624	176
Lit No. 2	AMC	298909	19, 20	1S	12E	GSR	1624	179
Lit No. 6	AMC	298910	30	1S	12E	GSR	1624	185
Lit No. 7A	AMC	298911	19	1S	12E	GSR	1624	187
Lit No. 7B	AMC	298912	19	1S	12E	GSR	1624	189
Lit No. 7C	AMC	298913	19	1S	12E	GSR	1624	191

Fee and Intent to Hold
\$2,125 Holding fee was paid
to the BLM in Lieu of annual
assessment work for years
2007

Date
2006

Value
\$2,125

RECEIVED
BLM ARIZONA
STATE OFFICE
2006 AUG 29 A 10:20

The name of and the address of the person who paid the fee is: Grefco Minerals, 36994 Summit Lake Rd. Burney, CA 96013 ATTN: Rocky Torgrimson

The owner of the claim is Grefco Minerals

All monuments, claim posts, and claim notices are clearly in place on the mining claim subscribed and sworn to me the 14th day of July 2006



Signature of Agent

RE 9/6/06

ENTERED IN COMPUTER

JURAT WITH AFFIANT STATEMENT

State of California }
County of Shasta } ss.

- ☒ See Attached Document (Notary to cross out lines 1-8 below)
☐ See Statement Below (Lines 1-7 to be completed only by document signer[s], *not* Notary)

Signature of Document Signer No. 1

Signature of Document Signer No. 2 (if any)

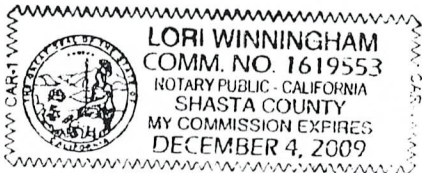
Subscribed and sworn to (or affirmed) before

me this 14th day of July,
Date Month

2006, by
Year

(1) Rocky Torgrimsen
Name of Signer(s)

(2) _____
Name of Signer(s)



Place Notary Seal Above

Lori Winningham
Signature of Notary Public

OPTIONAL

Though the information below is not required by law, it may prove valuable to persons relying on the document and could prevent fraudulent removal and reattachment of this form to another document.

ARIZONA

Further Description of Any Attached Document

Title or Type of Document: Notice of Fee Paid and Intent to Hold

Document Date: 7/14/06 Number of Pages: 1

Signer(s) Other Than Named Above: _____

RIGHT THUMBPRINT OF SIGNER #1	RIGHT THUMBPRINT OF SIGNER #2
Top of thumb here	Top of thumb here

NOTICE OF FEE PAID AND INTENT TO HOLD

Requested By:

Return To: Grefco Minerals
36994 Summit Lake Rd.
Burney, CA 96013

State Arizona County Pinal
Mining District Pioneer Assessment Year 2007

I, the undersigned state: that certain fees required by law were paid for the benefit of the following contiguous mining claims in the mining assessment year ending at noon on September 1, 2006

Name of Claim	Amended BLM Location	Record	Sec.	T	R	M	Original Location	Pg
	Bk	Pg					Bk	
Lit No. 13	AMC	298914	30	1S	12E	GSR	1624	181
Lit No. 21	AMC	298915	19	1S	12E	GSR	1624	183
Lit No. 12	AMC	300364	30	1S	12E	GSR	1627	145
Lit No. 20	AMC	300365	30	1S	12E	GSR	1627	147

Fee and Intent to Hold
\$ 500 Holding fee was paid
to the BLM in Lieu of annual
assessment work for years
2007.

Date
2006

Value
500

The name of and the address of the person who paid the fee is: Grefco Minerals 36994 Summit Lake Rd.
Burney, CA 96013 ATTN: Rocky Torggrimson

The owner of the claim is: Grefco Minerals

All monuments, claim posts, and claim notices are clearly in place on the mining claim subscribed and sworn to me, the 14th day of July, 2006



Signature of Agent

JURAT WITH AFFIANT STATEMENT

State of California }
 County of Shasta } ss.

- ☒ See Attached Document (Notary to cross out lines 1-8 below)
☐ See Statement Below (Lines 1-7 to be completed only by document signer[s], not Notary)

RECEIVED
 BLM STATE OFFICE
 2006 AUG 29 A 10:20
 MINN ARIZONA

[Signature lines for Document Signer No. 1 and No. 2, crossed out with diagonal lines]

Signature of Document Signer No. 1

Signature of Document Signer No. 2 (if any)

Subscribed and sworn to (or affirmed) before


me this 14th day of July,
Date Month

2006, by
Year

(1) Rocky Tergrimson
Name of Signer(s)

(2) _____
Name of Signer(s)

[Signature]
Signature of Notary Public



Place Notary Seal Above

OPTIONAL

Though the information below is not required by law, it may prove valuable to persons relying on the document and could prevent fraudulent removal and reattachment of this form to another document

Further Description of Any Attached Document

AR 1204
 Title or Type of Document: Notice of fee paid and intent to hold

Document Date: 7/14/06 Number of Pages: 1

Signer(s) Other Than Named Above: None

RIGHT THUMBPRINT OF SIGNER #1	RIGHT THUMBPRINT OF SIGNER #2
top of thumb here	top of thumb here

United States Department of the Interior
Bureau of Land Management
BUSINESS & SUPPORT SVCS DIV
ONE N CENTRAL AVE
PHOENIX, AZ 85004 -2203
Phone: (602) 417-9200

Receipt

No:

1347806

Transaction #: 1393089

Date of Transaction: 08/30/2006

CUSTOMER: GREFCO MINERALS INC
36994 SUMMIT LAKE RD
BURNEY, CA 96013

LINE #	QTY	DESCRIPTION	REMARKS	UNIT PRICE	TOTAL
1	1.00	LOCATABLE MINERALS / MINING CLAIMS-NOT NEW-UNADJUD, ONE AUTH NO. ONLY / MINING CLAIM MONEY RECEIVED (455) CASES: AMC104033/\$2625.00	MAINT 2007 (21)	- n/a -	2625.00
TOTAL:					\$2,625.00

PAYMENT INFORMATION					
1	AMOUNT:	\$2,625.00		POSTMARKED:	08/23/2006
	TYPE:	CHECK		RECEIVED:	08/29/2006
	CHECK NO:	125478			
	NAME:	GREFCO MINERALS INC. 225 CITY AVE STE 14 BALA CYNWYD PA 19004			

REMARKS

This receipt was generated by the automated BLM Collections and Billing System and is a paper representation of a portion of the official electronic record contained therein.

NOTICE OF FEE PAID AND INTENT TO HOLD

AMC 104033
AMC 130722
AMC 201588
AMC 244339
AMC 298908
AMC 300364

Requested By:

Return To: Grefco Minerals
36994 Summit Lake Rd.
Burney, CA 96013

State Arizona County Pinal
Mining District Pioneer Assessment Year 2006

I, the undersigned state: that certain fees required by law were paid for the benefit of the following contiguous mining claims in the mining assessment year ending at noon on September 1, 2005

Name of Claim	Amended	BLM	Location	Record	Sec.	T	R	M	Original Location	Pg
	Bk	Pg							Bk	Pg
Lit No. 4	AMC	104033	30	1S	12E	GSR	1006	958-959		
Lit No. 5	AMC	104034	30	1S	12E	GSR	1006	960-961		
Lit No. 11	AMC	104035	19	1S	12E	GSR	1006	962-963		
Lit No. 19	AMC	104036	19	1S	12E	GSR	1006	964-965		
Lit No. 8	AMC	130722	19	1S	12E	GSR	1061	642-643		
Lit No. 18	AMC	130723	19	1S	12E	GSR	1061	640-641		
Lit No. 9	AMC	201588	30	1S	12E	GSR	1170	191-192		
Lit No. 10	AMC	201589	30	1S	12E	GSR	1170	193-194		
Lit No. 3	AMC	244339	19	1S	12E	GSR	1307	933-934		
Lit No. 15	AMC	244340	20	1S	12E	GSR	1307	935-936		
Lit No. 16	AMC	244341	29	1S	12E	GSR	1307	937-938		
Lit No. 1	AMC	298908	19, 20	1S	12E	GSR	1624	176		
Lit No. 2	AMC	298909	19, 20	1S	12E	GSR	1624	179		
Lit No. 6	AMC	298910	30	1S	12E	GSR	1624	185		
Lit No. 7A	AMC	298911	19	1S	12E	GSR	1624	187		
Lit No. 7B	AMC	298912	19	1S	12E	GSR	1624	189		
Lit No. 7C	AMC	298913	19	1S	12E	GSR	1624	191		

Fee and Intent to Hold
\$2,125 Holding fee was paid
to the BLM in Lieu of annual
assessment work for years
2006.

Date
2005

Value
\$2,125

RECEIVED
BUREAU OF
LAND MANAGEMENT
2005 AUG 29 PM 2:22
ARIZONA
STATE OFFICE
PHOENIX, ARIZONA

The name of and the address of the person who paid the fee is: Grefco Minerals, 36994 Summit Lake Rd.
Burney, CA 96013 ATTN: Rocky Torgrimson

The owner of the claim is: Grefco Minerals

All monuments, claim posts, and claim notices are clearly in place on the mining claim subscribed and sworn to me, the 20th day of JULY, 2005

Rocky Torgrimson
Signature of Agent



RE 9/12/05

Gina L. Cantu

NOTICE OF FEE PAID AND INTENT TO HOLD

Requested By:

Return To: Grefco Minerals
36994 Summit Lake Rd.
Burney, CA 96013

State Arizona County Pinal

Mining District Pioneer Assessment Year 2006

I, the undersigned state: that certain fees required by law were paid for the benefit of the following contiguous mining claims in the mining assessment year ending at noon on September 1, 2005.

Name of Claim	Amended Location Bk Pg	BLM Record	Sec.	T	R	Original Location Bk Pg
Lit No. 13	AMC	298914	30	1S	12E	1627
Lit No. 21	AMC	298915	19	1S	12E	1627
Lit No. 12	AMC	300364	30	1S	12E	1627
Lit No. 20	AMC	300365	30	1S	12E	1627

Fee and Intent to Hold
\$ 500 Holding fee was paid
to the BLM in Lieu of annual
assessment work for years
2006.

Date
2005

Value
\$ 500

RECEIVED
BUREAU OF
LAND MANAGEMENT
2-26

The name of and the address of the person who paid the fee is: Grefco Minerals, 36994 Summit Lake Rd. Burney, CA 96013 ATTN: Rocky Torgrimson

The owner of the claim is: Grefco Minerals

All monuments, claim posts, and claim notices are clearly in place on the mining claim subscribed and sworn to me, the 20th day of JULY, 2005.

Rocky Torgrimson
Signature of Agent



Gina L. Cantu 7/20/05

RE 9/12/05

**United States Department of the Interior
Bureau of Land Management**

BUSINESS & SUPPORT SVCS DIV
222 N CENTRAL AVE
PHOENIX, AZ 85004 -2203
Phone: (602) 417-9200

Receipt

No:

1140795

Transaction #: 1180025**Date of Transaction:** 08/30/2005

CUSTOMER: ATTN: TORGRIMSON
GREFCO MINERALS
36994 SUMMIT LAKE RD
BURNEY, CA 96013

LINE #	QTY	DESCRIPTION	REMARKS	UNIT PRICE	TOTAL
1	1.00	LOCATABLE MINERALS / MINING CLAIMS-NOT NEW-UNADJUD, ONE AUTH NO. ONLY / MINING CLAIM MONEY RECEIVED (455) CASES: AMC104033/\$2625.00	MAINT 2006 (21)	- n/a -	2625.00
TOTAL:					\$2,625.00

PAYMENT INFORMATION

1	AMOUNT:	\$2,625.00	POSTMARKED:	08/26/2005
	TYPE:	CHECK	RECEIVED:	08/29/2005
	CHECK NO:	124939		
	NAME:	GREFCO MINERALS INC 36994 SUMMIT LAKE RD BURNEY CA 96013		

REMARKS

This receipt was generated by the automated BLM Collections and Billing System and is a paper representation of a portion of the official electronic record contained therein.

AMC 104033

AMC 130722

AMC 201588

AMC 244339

AMC 298908

AMC 300364

NOTICE OF FEE PAID AND INTENT TO HOLD

Requested By:

Return To: Grefco Minerals
36994 Summit Lake Rd.
Burney, CA 96013

State Arizona County Pinal
Mining District Pioneer Assessment Year 2005

I, the undersigned state: that certain fees required by law were paid for the benefit of the following contiguous mining claims in the mining assessment year ending at noon on September 1, 2004

Name of Claim Amended	BLM Location Record		Sec.	T	R	M	Original Location	
	Bk	Pg					Bk	Pg
Lit No. 4	AMC	104033	30	1S	12E	GSR	1006	958-959
Lit No. 5	AMC	104034	30	1S	12E	GSR	1006	960-961
Lit No. 11	AMC	104035	19	1S	12E	GSR	1006	962-963
Lit No. 19	AMC	104036	19	1S	12E	GSR	1006	964-965
Lit No. 8	AMC	130722	19	1S	12E	GSR	1061	642-643
Lit No. 18	AMC	130723	19	1S	12E	GSR	1061	640-641
Lit No. 9	AMC	201588	30	1S	12E	GSR	1170	191-192
Lit No. 10	AMC	201589	30	1S	12E	GSR	1170	193-194
Lit No. 3	AMC	244339	19	1S	12E	GSR	1307	933-934
Lit No. 15	AMC	244340	20	1S	12E	GSR	1307	935-936
Lit No. 16	AMC	244341	29	1S	12E	GSR	1307	937-938
Lit No. 1	AMC	298908	19, 20	1S	12E	GSR	1624	176
Lit No. 2	AMC	298909	19, 20	1S	12E	GSR	1624	179
Lit No. 6	AMC	298910	30	1S	12E	GSR	1624	185
Lit No. 7A	AMC	298911	19	1S	12E	GSR	1624	187
Lit No. 7B	AMC	298912	19	1S	12E	GSR	1624	189
Lit No. 7C	AMC	298913	19	1S	12E	GSR	1624	191

Fee and Intent to Hold
2,25 \$ 1,700 Holding fee was paid
to the BLM in Lieu of annual
assessment work for years
2005.

Date
2004

Value


\$ 1,700 2,25

The name of and the address of the person who paid the fee is: Grefco Minerals 36994 Summit Lake Rd.
Burney, CA 96013 ATTN: Rocky Torgrimson
The owner of the claim is: Grefco Minerals
All monuments, claim posts, and claim notices are clearly in place on the mining claim subscribed and
sworn to me, the 26th day of JULY

Signature of Agent

ENTERED IN COMPUTER

RE 9/29/04



RECEIVED
BUREAU OF
LAND MANAGEMENT
ARIZONA
STATE OFFICE
PHOENIX, ARIZONA
AUG 3 1 08 PM '04

NOTICE OF FEE PAID AND INTENT TO HOLD

Requested By:

Return To: Grefco Minerals
36994 Summit Lake Rd.
Burney, CA 96013

State Arizona County Pinal
Mining District Pioneer Assessment Year 2005

I, the undersigned state: that certain fees required by law were paid for the benefit of the following contiguous mining claims in the mining assessment year ending at noon on September 1, 2004.

	Name of Claim Amended		BLM Record	Sec.	T	R	M	Original Location	
	Location Bk	Pg						Bk	Pg
	AMC		298914	30	1S	12E	GSR	1624	181
Lit No. 13									
Lit No. 21	AMC		298915	19	1S	12E	GSR	1624	183
Lit No. 12	AMC		300364	30	1S	12E	GSR	1627	145
Lit No. 20	AMC		300365	30	1S	12E	GSR	1627	147

50° Fee and Intent to Hold
\$ ~~400~~ Holding fee was paid
to the BLM in Lieu of annual
assessment work for years
2005.

Date
2004


Value
\$ ~~400~~ 500

The name of and the address of the person who paid the fee is: Grefco Minerals, 36994 Summit Lake Rd.
Burney, CA 96013 ATTN: Rocky Torgrimson

The owner of the claim is: Grefco Minerals

All monuments, claim posts, and claim notices are clearly in place on the mining claim subscribed and
sworn to me, the 26th day of July, 2004.

Signature of Agent



RECEIVED
BUREAU OF
LAND MANAGEMENT
2004 AUG 31 A 9:25 MG01
ARIZONA
STATE OFFICE
PHOENIX, ARIZONA

United States Department of the Interior
Bureau of Land Management
BUSINESS & SUPPORT SVCS DIV
222 N CENTRAL AVE
PHOENIX, AZ 85004 -2203
Phone: (602) 417-9200

Receipt

No:

946183

Transaction #: 980604**Date of Transaction:** 09/03/2004

CUSTOMER: ATTN: TORGRIMSON
GREFCO MINERALS
36994 SUMMIT LAKE RD
BURNEY, CA 96013

LINE #	QTY	DESCRIPTION	REMARKS	UNIT PRICE	TOTAL
1	1.00	LOCATABLE MINERALS / MINING CLAIMS-NOT NEW-UNADJUD, ONE AUTH NO. ONLY / MINING CLAIM MONEY RECEIVED (455) CASES: AMC104033/\$2625.00	MAINT 2005 (21)	- n/a -	2625.00
TOTAL:					\$2,625.00

PAYMENT INFORMATION

1	AMOUNT:	\$2,625.00	POSTMARKED:	08/26/2004
	TYPE:	CHECK	RECEIVED:	08/31/2004
	CHECK NO:	124442		
	NAME:	GREFCO MINERALS INC. 36994 SUMMIT LAKE RD BURNEY CA 96013		

REMARKS

This receipt was generated by the automated BLM Collections and Billing System and is a paper representation of a portion of the official electronic record contained therein.

AME 300364, 298908, 244339, 104033, 130722,
201588 300364

30094 Summit Lake Rd
Buckeye CA 90013



LAURA DEAN-LYTLE

DATE: 07/25/03 TIME: 1357
FEE : 14.00
PAGES: 1
FEE NO: 2003-050705

NOTICE OF FEE PAID
AND INTENT TO HOLD

Requested By:

Return To: Grefco Minerals
36994 Summit Lake Rd.
Burney, CA 96013

State Arizona County Pinal
Mining District Pioneer Assessment Year 2004

I, the undersigned state: that certain fees required by law were paid for the benefit of the following contiguous mining claims in the mining assessment year ending at noon on September 1, 2003.

Name of Claim	Sec.	T	R	M	Original Location		Amended Location		BLM Record
					Bk	Pg	Bk	Pg	
Lit No. 18	19	1S	12E	GSR	1061	640-641	AMC		130723
Lit No. 19	19	1S	12E	GSR	1006	964-965	AMC		104036
Lit No. 20	30	1S	12E	GSR	1627	147	AMC		300365
Lit No. 21	19	1S	12E	GSR	1624	183	AMC		298915

Fee and Intent to Hold
\$ 400 Holding fee was paid to the BLM in Lieu of annual assessment work for years 2004.

Date
2003

Value
\$400

2903 AUG 26

RECEIVED
BUREAU OF
LAND MANAGEMENT
Lake Rd.

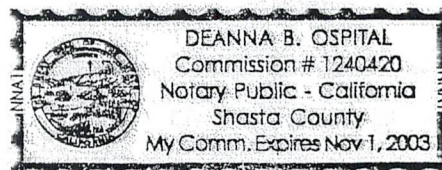
The name of and the address of the person who paid the fee is: Grefco Minerals, 36994 Summit Lake Rd.
Burney, CA 96013 ATTN: Rocky Torgrimson

The owner of the claim is: **Grefco Minerals**

All monuments, claim posts, and claim notices are clearly in place on the mining claim subscribed and sworn to me, the 22nd day of JULY, 2003.

Signature of Agent

STATE of California
County of Shasta
Deanna B. Ospital
Notary Public



Leanna B. Ospital

9/8/03 *ES*
ENTERED INTO COMPUTER



OFFICIAL RECORDS OF
PINAL COUNTY RECORDER

LAURA DEAN-LYTLE

RETURN TO:
GREFCO MINERALS
36994 SUMMIT LAKE RD
BURNLEY CA 96013

DATE: 07/25/03 TIME: 1357
FEE: 14.00
PAGES: 1
FEE NO: 2003-050704

NOTICE OF FEE PAID
AND INTENT TO HOLD

Requested By:

Return To: Grefco Minerals
36994 Summit Lake Rd
Burney, CA 96013

State Arizona County Pinal
Mining District Pioneer Assessment Year 2004

I, the undersigned state: that certain fees required by law were paid for the benefit of the following contiguous mining claims in the mining assessment year ending at noon on September 1, 2003

Name of Claim	Sec.	T	R	M	Original Location Bk Pg	Amended Location Bk Pg	BLM Record
Lit No. 1	19, 20	1S	12E	GSR	1624 176	AMC	298908 ✓
Lit No. 2	19, 20	1S	12E	GSR	1624 179	AMC	298909 ✓
Lit No. 3	19	1S	12E	GSR	1307 933-934	AMC	244339 ✓
Lit No. 4	30	1S	12E	GSR	1006 958-959	AMC	104033 ✓
Lit No. 5	30	1S	12E	GSR	1006 960-961	AMC	104034 ✓
Lit No. 6	30	1S	12E	GSR	1624 185	AMC	298910 ✓
Lit No. 7A	19	1S	12E	GSR	1624 187	AMC	298911 ✓
Lit No. 7B	19	1S	12E	GSR	1624 189	AMC	298912 ✓
Lit No. 7C	19	1S	12E	GSR	1624 191	AMC	298913 ✓
Lit No. 8	19	1S	12E	GSR	1061 642-643	AMC	130722 ✓
Lit No. 9	30	1S	12E	GSR	1170 191-192	AMC	201588 ✓
Lit No. 10	30	1S	12E	GSR	1170 193-194	AMC	201589 ✓
Lit No. 11	19	1S	12E	GSR	1006 962-963	AMC	104035 ✓
Lit No. 12	30	1S	12E	GSR	1627 145	AMC	300364 ✓
Lit No. 13	30	1S	12E	GSR	1624 181	AMC	298914 ✓
Lit No. 15	20	1S	12E	GSR	1307 935-936	AMC	244340 ✓
Lit No. 16	29	1S	12E	GSR	1307 937-938	AMC	244341 ✓

Fee and Intent to Hold
\$ 1,700 Holding fee was paid
to the BLM in Lieu of annual
assessment work for years
2004.

Date
2003
Value
\$ 1,700

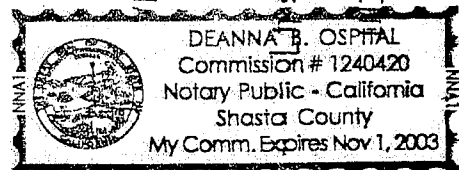
The name of and the address of the person who paid the fee is: Grefco Minerals - 36994 Summit Lake Rd.
Burney, CA 96013 ATTN: Rocky Torgrimson

The owner of the claim is: Grefco Minerals

All monuments, claim posts, and claim notices are clearly in place on the mining claim subscribed and
sworn to me, the 22nd day of JULY 2003

Signature of Agent

State of California
County of Shasta
Deanna B. Ospital
Notary Public



21 @ \$400.
\$2,100
all

RECEIVED
BUREAU OF
LAND MANAGEMENT
PINAL COUNTY RECORDER'S OFFICE
PHOENIX, ARIZONA
JUL 26 2003



**OFFICIAL RECORDS OF
PINAL COUNTY RECORDER**

LAURA DEAN-LYTTLE

RETURN TO:

GREFCO MINERALS
36994 SUMMIT LAKE RD
BURNLEY CA 96013

DATE: 07/25/03 TIME: 1357
FEE: 14.00
PAGES: 1
FEE NO: 2003-050705

**NOTICE OF FEE PAID
AND INTENT TO HOLD**

Requested By:

Return To: Grefco Minerals
36994 Summit Lake Rd.
Burney, CA 96013

State Arizona County Pinal
Mining District Pioneer Assessment Year 2004

I, the undersigned state: that certain fees required by law were paid for the benefit of the following contiguous mining claims in the mining assessment year ending at noon on September 1, 2003.

Name of Claim	Sec.	T	R	M	Original Location Bk Pg	Amended Location Bk Pg	BLM Record
Lit No. 18	19	1S	12E	GSR	1061 640-641	AMC	130723 ✓
Lit No. 19	19	1S	12E	GSR	1006 964-965	AMC	104036 ✓
Lit No. 20	30	1S	12E	GSR	1627 147	AMC	300365 ✓
Lit No. 21	19	1S	12E	GSR	1624 183	AMC	298915 ✓

Fee and Intent to Hold
\$ 400 Holding fee was paid
to the BLM in Lieu of annual
assessment work for years
2004.

Date
2003

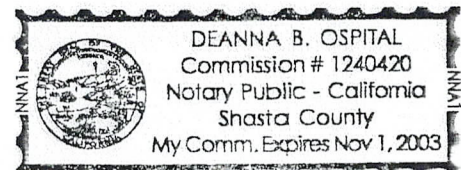
RECEIVED
BUREAU OF
LAND MANAGEMENT
2003 AUG 26 AM 4:17
ARIZONA
STATE OFFICE
PHOENIX, ARIZONA

The name of and the address of the person who paid the fee is: Grefco Minerals, 36994 Summit Lake Rd.
Burney, CA 96013 ATTN: Rocky Torgrimson

The owner of the claim is: Grefco Minerals

All monuments, claim posts, and claim notices are clearly in place on the mining claim subscribed and sworn to me, the 22nd day of JULY, 2003.

Signature of Agent



Deanna B. Ospital

9/8/03
ENTERED INTO COMPUTER
STATE of California
County of Shasta
Deanna B. Ospital
Notary Public

**United States Department of the Interior
Bureau of Land Management**

BUSINESS & SUPPORT SVCS DIV

222 N CENTRAL AVE

PHOENIX, AZ 85004 -2203

Phone: (602) 417-9200

Receipt

No:

741897

Transaction #: 771456**Date of Transaction:** 08/29/2003**CUSTOMER:** ATTN: TORGRIMSON
GREFCO MINERALS
36994 SUMMIT LAKE RD
BURNEY, CA 96013

LINE #	QTY	DESCRIPTION	REMARKS	UNIT PRICE	TOTAL
1	1.00	LOCATABLE MINERALS / MINING CLAIMS-NOT NEW-UNADJUD, ONE AUTH NO. ONLY / MINING CLAIM MONEY RECEIVED (455) CASES: AMC298908/\$2100.00	MAINT 2004 (21)	- n/a -	2100.00

TOTAL: \$2,100.00

PAYMENT INFORMATION

1	AMOUNT: \$2,100.00	POSTMARKED: 08/21/2003
	TYPE: CHECK	RECEIVED: 08/26/2003
	CHECK NO: 123340	
	NAME: GREFCO MINERALS INC. 36994 SUMMIT LAKE RD BURNEY CA 96013	

REMARKS

This receipt was generated by the automated BLM Collections and Billing System and is a paper representation of a portion of the official electronic record contained therein.

Receipt No. 552139

Trans No. 576865

LEAD FILE #'S _____

AMC 104033; AMC 130722; AMC 201588

AMC 244339; AMC 298908; AMC 30036

AMC Number	Code	Amount
104033 - 104036	482	400 ⁰⁰
130722 - 130723	}	200 ⁰⁰
201588 - 201589		
201588 - 201589		200 ⁰⁰
244339 - 244341		300 ⁰⁰
298908 - 298915		800 ⁰⁰
300364 - 300365	482	200 ⁰⁰
TOTAL:		\$2100 ⁰⁰

Date of Doc 8/29/2002

Date of Rec't 8/29/2002

Amount Rec'd \$2100.00

Amount Earned \$2100.00

480 POL
481 NOI
482 MAINT
396 TRANS
635 AMEND

AMC Number	Code	Amount
TOTAL:		\$

Date Entered: 9/17/2002 RE

Date Verified: 10/22/02

Sent to Accts: ' ' '

Date Earned: _____

NOTES:

FEDERAL
BUREAU OF
LAND MANAGEMENT

2002 AUG 29 A 10:38
NOTICE OF FEE PAID
AND INTENT TO HOLD

STATE OFFICE
PHOENIX, ARIZONA

Requested By:

State Arizona County Pinal
Mining District Pioneer Assessment Year 2003

I, the undersigned state: that certain fees required by law were paid for the benefit of the following contiguous mining claims in the mining assessment year ending at noon on September 1, 2002

Name of Claim	Sec.	T	R	M	Original Location Bk Pg	Amended Location Bk Pg	BLM Record
Lit No. 1	19, 20	1S	12E	GSR	1624 176	AMC	298908
Lit No. 2	19, 20	1S	12E	GSR	1624 179	AMC	298909
Lit No. 3	19	1S	12E	GSR	1307 933-934	AMC	244339
Lit No. 4	30	1S	12E	GSR	1006 958-959	AMC	104033
Lit No. 5	30	1S	12E	GSR	1006 960-961	AMC	104034
Lit No. 6	30	1S	12E	GSR	1624 185	AMC	298910
Lit No. 7A	19	1S	12E	GSR	1624 187	AMC	298911
Lit No. 7B	19	1S	12E	GSR	1624 189	AMC	298912
Lit No. 7C	19	1S	12E	GSR	1624 191	AMC	298913
Lit No. 8	19	1S	12E	GSR	1061 642-643	AMC	130722
Lit No. 9	30	1S	12E	GSR	1170 191-192	AMC	201588
Lit No. 10	30	1S	12E	GSR	1170 193-194	AMC	201589
Lit No. 11	19	1S	12E	GSR	1006 962-963	AMC	104035
Lit No. 12	30	1S	12E	GSR	1627 145	AMC	300364
Lit No. 13	30	1S	12E	GSR	1624 181	AMC	298914
Lit No. 15	20	1S	12E	GSR	1307 935-936	AMC	244340
Lit No. 16	29	1S	12E	GSR	1307 937-938	AMC	244341

Fee and Intent to Hold
\$ 1,700 Holding fee was paid
to the BLM in Lieu of annual
assessment work for years
2003.

Date
2002
Value
\$ 1,700

The name of and the address of the person who paid the fee is: Grefco Minerals, 36994 Summit Lake Rd., Burney, CA 96013 ATTN: Rocky Torggrimson

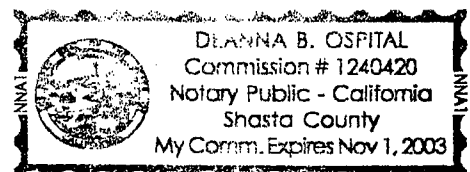
The owner of the claim is: Grefco Minerals

All monuments, claim posts, and claim notices are clearly in place on the mining claim subscribed and sworn to me, the 31st day of July, 2002

Signature of Agent

[Signature]

State of California
County of Shasta
Deanna B. Ospital
Notary Public



[Signature]

ENTERED IN COMPUTER
RS 9/17/2002

OFFICIAL RECORDS OF
PINAL COUNTY RECORDER
LAURA DEAN-LYTLE

DATE: 08/05/02 TIME: 1630
FEE: 14.00
PAGES: 1
FEE NO: 2002-041822

*Return To: Grefco Minerals
36994 Summit Lake Rd.
Burney, CA 96013

① E

RECEIVED
BUREAU OF
LAND MANAGEMENT

2002 AUG 29 A 10:38

NOTICE OF FEE PAID
AND INTENT TO HOLD

Requested By:

State Arizona

County Pinal

Mining District Pioneer

Assessment Year 2003

I, the undersigned state: that certain fees required by law were paid for the benefit of the following contiguous mining claims in the mining assessment year ending at noon on September 1, 2002.

Name of Claim	Sec.	T	R	M	Original Location Bk Pg	Amended Location Bk Pg	BLM Record
Lit No. 18	19	1S	12E	GSR	1061 640-641	AMC	130723
Lit No. 19	19	1S	12E	GSR	1006 964-965	AMC	104036
Lit No. 20	30	1S	12E	GSR	1627 147	AMC	300365
Lit No. 21	19	1S	12E	GSR	1624 183	AMC	298915

Fee and Intent to Hold
\$ 400 Holding fee was paid
to the BLM in Lieu of annual
assessment work for years
2003.

Date
2002

Value
\$ 400


The name of and the address of the person who paid the fee is: Grefco Minerals, 36994 Summit Lake Rd.
Burney, CA 96013 ATTN: Rocky Torgrimson

The owner of the claim is: Grefco Minerals

All monuments, claim posts, and claim notices are clearly in place on the mining claim subscribed and sworn to me, the 3/5 day of JULY, 2002.

Signature of Agent

State of California
County of Shasta
Deanna B. Ospital
Notary Public



Deanna B. Ospital

VERIFIED
10/8/2002

ENTERED IN COMPUTER
RE 9/17/2002

United States Department of the Interior
Bureau of Land Management
BUSINESS & SUPPORT SVCS DIV
222 N CENTRAL AVE
PHOENIX, AZ 85004 -2203
Phone: (602) 417-9200

Receipt

No:

552139

Transaction #: 576865

Date of Transaction: 08/29/2002

CUSTOMER: GREFCO MINERALS INC
36994 SUMMIT LAKE RD
BURNEY, CA 96013

LINE #	QTY	DESCRIPTION	REMARKS	UNIT PRICE	TOTAL
1	1.00	LOCATABLE MINERALS / MINING CLAIMS-NOT NEW-UNADJUD, ONE AUTH NO. ONLY / MINING CLAIM MONEY RECEIVED (455) CASES: AMC298908/\$2100.00	MAINT 2003 (21)	- n/a -	2100.00
TOTAL:					\$2,100.00

PAYMENT INFORMATION			
1	AMOUNT:	\$2,100.00	POSTMARKED: 08/26/2002
	TYPE:	CHECK	RECEIVED: 08/29/2002
	CHECK NO:	121101	
	NAME:	GREFCO MINERALS INC 36994 SUMMIT LAKE RD BURNEY CA 96013	

REMARKS

This receipt was generated by the automated BLM Collections and Billing System and is a paper representation of a portion of the official electronic record contained therein.

Receipt No. 512225

Trans No. 390964

LEAD FILE #'S _____

AMC. 104033, 130722, 201588,
244339, 298908, 300364

AMC Number	Code	Amount
104033- 104036		400.
130722- 130723		200
201588- 201589		200
244339- 244341		300
298908- 298915		800
300364- 300365		200
TOTAL:		\$ 2100

Date of Doc 9-4-01

Date of Rec't 9-4-01

Amount Rec'd \$ 2 100.00

Amount Earned \$2,100.00

480 POL
481 NOI
482 MAINT
396 TRANS
635 AMEND

AMC Number	Code	Amount
TOTAL:		\$

Date Entered: 10/24/01 NH

Date Verified: 10/24/01 RMH

Sent to Accts: _____

Date Earned: _____

NOTES:

SEP 4 2001


**OFFICIAL RECORDS OF
PINAL COUNTY RECORDER**
LAURA DEAN-LYTTLE

LAND MANAGEMENT

2001 AUG 35 A 10:23

DATE: 07/16/01 TIME: 1629
FEE : 9.00
PAGES: 1
FEE NO: 2001-032000

**NOTICE OF FEE PAID
AND INTENT TO HOLD**

Requested By:


Return To: Grefco Minerals
36994 Summit Lake Rd.
Burney, CA 96013

State Arizona County Pinal
Mining District Pioneer Assessment Year 2002

I, the undersigned state: that certain fees required by law were paid for the benefit of the following contiguous mining claims in the mining assessment year ending at noon on September 1, 2001

Name of Claim	Sec.	T	R	M	Original Location Bk Pg	Amended Location Bk Pg	BLM Record
Lit No. 1	19.20	1S	12E	GSR	1624 176	AMC	298908
Lit No. 2	19.20	1S	12E	GSR	1624 179	AMC	298909
Lit No. 3	19	1S	12E	GSR	1307 933-934	AMC	244339
Lit No. 4	30	1S	12E	GSR	1006 958-959	AMC	104033
Lit No. 5	30	1S	12E	GSR	1006 960-961	AMC	104034
Lit No. 6	30	1S	12E	GSR	1624 185	AMC	298910
Lit No. 7A	19	1S	12E	GSR	1624 187	AMC	298911
Lit No. 7B	19	1S	12E	GSR	1624 189	AMC	298912
Lit No. 7C	19	1S	12E	GSR	1624 191	AMC	298913
Lit No. 8	19	1S	12E	GSR	1061 642-643	AMC	130722
Lit No. 9	30	1S	12E	GSR	1170 191-192	AMC	201588
Lit No. 10	30	1S	12E	GSR	1170 193-194	AMC	201589
Lit No. 11	19	1S	12E	GSR	1006 962-963	AMC	104035
Lit No. 12	30	1S	12E	GSR	1627 145	AMC	300364
Lit No. 13	30	1S	12E	GSR	1624 181	AMC	298914
Lit No. 15	20	1S	12E	GSR	1307 935-936	AMC	244340
Lit No. 16	29	1S	12E	GSR	1307 937-938	AMC	244341

Fee and Intent to Hold
\$1,700 Holding fee was paid
to the BLM in lieu of annual
assessment work for years
2002

Date
2001

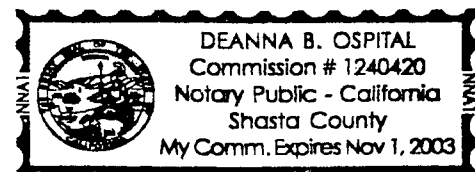
Value
\$1,700

The name of and the address of the person who paid the fee is: Grefco Minerals, 36994 Summit Lake Rd.
Burney, CA 96013 ATTN: Rocky Torgrimson

The owner of the claim is: Grefco Minerals

All monuments, claim posts, and claim notices are clearly in place on the mining claim subscribed and
sworn to me, the 11th day of JULY, 2001

Signature of Agent


State of California
County of Shasta

Deanna B. Ospital, Notary Public
Deanna B. Ospital 7/11/01

ENTERED IN COMPUTER

10/24/01 MTH

State of California
County of Shasta
Deanna B. Ospital, Notary Public
Deanna B. Ospital 7/11/01

United States Department of the Interior
Bureau of Land Management
BUSINESS & SUPPORT SVCS DIV
222 N CENTRAL AVE
PHOENIX, AZ 85004 -2203
Phone: (602) 417-9200

Receipt

No:

372225

Transaction #: 390964

Date of Transaction: 09/04/2001

CUSTOMER: GREFCO MINERALS, INC.
36994 SUMMIT LAKE RD.
BURNEY, CA 96013

LINE #	QTY	COMMODITY / SUBJECT / ACTION / PRODUCT	REMARKS	UNIT PRICE	TOTAL
1	1.00	LOCATABLE MINERALS / MINING CLAIMS-NOT NEW-UNADJUD, ONE AUTH NO. ONLY / MINING CLAIM MONEY RECEIVED (455)	MAINT 2002 (21)	- n/a -	\$2,100.00
TOTAL:					\$2,100.00

PAYMENT INFORMATION

1	AMOUNT:	\$2,100.00	POSTMARKED:	08/30/2001
	TYPE:	CHECK	RECEIVED:	09/04/2001
	CHECK NO:	38984		
	NAME:	GREFCO MINERALS INC. 36994 SUMMIT LAKE RD. BURNEY CA 96013		

REMARKS

CASE SERIAL NUMBER INFORMATION

TRNS #	LINE #	CASES
390964	1	AMC298908/\$2100.00

This receipt was generated by the automated BLM Collections and Billings System and is a paper representation of a portion of the official electronic record contained therein.

POSTMARKED
TIMELY

GREFCO MINERALS, INC.
36994 SUMMIT LAKE RD.
BURNEY, CA 96013

CERTIFIED MAIL



7000 0600 0022 9914 6059



RECEIVED
REAU C
PHOENIX
9-4-2001
AUG 31 A 10:23
AZ
STICAN OFFICE
PHOENIX

BUREAU OF LAND MANAGEMENT
222 NORTH CENTRAL AVE.
PHOENIX, AZ 85004

85004+2203



10E

RECEIVED
BUREAU OF
LAND MANAGEMENT
Aug 11 10 17 AM '00
P.O. BOX 100
MILAN, ARIZONA

NOTICE OF FEE PAID AND INTENT TO HOLD

Requested By:

Return To: Grefco Minerals
36994 Summit Lake Rd.
Burney, CA 96013

State Arizona County Pinal
Mining District Pioneer Assessment Year 2001

I, the undersigned state: that certain fees required by law were paid for the benefit of the following contiguous mining claims in the mining assessment year ending at noon on September 1, 2000

Name of Claim	Sec.	T	R	M	Original Location Bk Pg	Amended Location Bk Pg	BLM Record
Lit No. 1	19, 20	1S	12E	GSR	1624 176	AMC	298908
Lit No. 2	19, 20	1S	12E	GSR	1624 179	AMC	298909
Lit No. 3	19	1S	12E	GSR	1307 933-934	AMC	244339
Lit No. 4	30	1S	12E	GSR	1006 958-959	AMC	104033
Lit No. 5	30	1S	12E	GSR	1006 960-961	AMC	104034
Lit No. 6	30	1S	12E	GSR	1624 185	AMC	298910
Lit No. 7A	19	1S	12E	GSR	1624 187	AMC	298911
Lit No. 7B	19	1S	12E	GSR	1624 189	AMC	298912
Lit No. 7C	19	1S	12E	GSR	1624 191	AMC	298913
Lit No. 8	19	1S	12E	GSR	1061 642-643	AMC	130722
Lit No. 9	30	1S	12E	GSR	1170 191-192	AMC	201588
Lit No. 10	30	1S	12E	GSR	1170 193-194	AMC	201589
Lit No. 11	19	1S	12E	GSR	1006 962-963	AMC	104035
Lit No. 12	30	1S	12E	GSR	1627 145	AMC	300364
Lit No. 13	30	1S	12E	GSR	1624 181	AMC	298914
Lit No. 15	20	1S	12E	GSR	1307 935-936	AMC	244340
Lit No. 16	29	1S	12E	GSR	1307 937-938	AMC	244341

Fee and Intent to Hold
\$ 1,700 Holding fee was paid
to the BLM in Lieu of annual
assessment work for years
2001.

Date
2000

Value
\$ 1,700

The name of and the address of the person who paid the fee is: Grefco Minerals, 36994 Summit Lake Rd.
Burney, CA 96013 ATTN: Rocky Torgimson

The owner of the claim is: Grefco Minerals

All monuments, claim posts, and claim notices are clearly in place on the mining claim subscribed and sworn to me, the 19th day of JUNE, 2000

Signature of Agent

State of California
County of Shasta

Lori Wainwright, Notary Public
6/19/00

ENTERED INTO COMPUTER
8/7/00
VERIFIED
8/9/00

②E

When recorded mail to:
DICALITE MINERALS CORP
36994 SUMMIT LAKE RD
BURNEY CA 96013



OFFICIAL RECORDS OF
PINAL COUNTY RECORDER
LAURA DEAN-LYTLLE

DATE: 06/23/00 TIME: 1606
FEE : 9.00
PAGES: 2
FEE NO: 2000-026281

(The above space reserved for recording information)

CAPTION HEADING

NOTICE OF FEE PAID & INTENT TO HOLD

DO NOT DISCARD THIS PAGE. THIS COVER PAGE IS RECORDED AS PART OF YOUR DOCUMENT. THE CERTIFICATE OF RECORDATION WITH THE FEE NUMBER IN THE UPPER RIGHT CORNER IS THE PERMANENT REFERENCE NUMBER OF THIS DOCUMENT IN THE PINAL COUNTY RECORDER'S OFFICE.

RECEIVED
BUREAU OF
LAND MANAGEMENT
JUN 4 10 17 AM '00
ATTORNEY
STATE OF CALIFORNIA
PHOTOGRAPHY DIVISION

NOTICE OF FEE PAID AND INTENT TO HOLD

RECEIVED
BUREAU OF
LAND MANAGEMENT
Aug 4 10 17 AM '00
ARIZONA
STATE OFFICE
PHOENIX, ARIZONA

Requested By:

Return To: Grefco Minerals
36994 Summit Lake Rd.
Burney, CA 96013

State Arizona County Pinal
Mining District Pioneer Assessment Year 2001

I, the undersigned state: that certain fees required by law were paid for the benefit of the following contiguous mining claims in the mining assessment year ending at noon on September 1, 2000.

Name of Claim	Sec.	T	R	M	Original Location Bk Pg	Amended Location Bk Pg	BLM Record
Lit No. 18	19	1S	12E	GSR	1061 640-641	AMC	130723✓
Lit No. 19	19	1S	12E	GSR	1006 964-965	AMC	104036✓
Lit No. 20	30	1S	12E	GSR	1627 147	AMC	300365✓
Lit No. 21	19	1S	12E	GSR	1624 183	AMC	298915

Fee and Intent to Hold	Date	Value
\$ 400 Holding fee was paid to the BLM in Lieu of annual assessment work for years <u>2001</u> .	2000	\$ 400

The name of and the address of the person who paid the fee is: Grefco Minerals, 36994 Summit Lake Rd.
Burney, CA 96013 ATTN: Rocky Torgrimson

The owner of the claim is: Grefco Minerals


All monuments, claim posts, and claim notices are clearly in place on the mining claim subscribed and sworn to me, the 19th day of JUNE, 2000.

Signature of Agent

[Handwritten Signature]

State of California
County of Shasta

Lori Wunningham, Notary Public
[Handwritten Signature] 6/19/00



ENTERED INTO COMPUTER

[Handwritten Signature] 8/7/00

2.E
When recorded mail to:
DICALITE MINERALS CORP
36994 SUMMIT LAKE RD
BURNEY CA 96013



OFFICIAL RECORDS OF
PINAL COUNTY RECORDER
LAURA DEAN-LYTL

DATE: 06/23/00 TIME: 1606
FEE : 9.00
PAGES: 2
FEE NO: 2000-026282

(The above space reserved for recording information)

CAPTION HEADING

NOTICE OF FEE PAID & INTENT TO HOLD

DO NOT DISCARD THIS PAGE. THIS COVER PAGE IS RECORDED AS PART OF YOUR DOCUMENT. THE CERTIFICATE OF RECORDATION WITH THE FEE NUMBER IN THE UPPER RIGHT CORNER IS THE PERMANENT REFERENCE NUMBER OF THIS DOCUMENT IN THE PINAL COUNTY RECORDER'S OFFICE.


RECEIVED
BUREAU OF
LAND MANAGEMENT
Aug 4 10 17 AM '00
PHOTOGRAPHY
STATE OF ARIZONA

GREFCO MINERALS, INC.
36994 SUMMIT LAKE RD.
BURNEY, CA 96013

CERTIFIED MAIL



7000 0600 0022 9914 6288



BUREAU OF LAND MANAGEMENT
222 NORTH CENTRAL AVE.
PHOENIX, AZ 85004

FIRST CLASS

RECEIVED
BUREAU OF
LAND MANAGEMENT

AUG 4 10 16 AM '00

ARIZONA
STATE OFFICE
PHOENIX, ARIZONA

RETURN RECEIPT

**RETURN RECEIPT
REQUESTED**

85004-2203



United States Department of the Interior
Bureau of Land Management
BUSINESS & SUPPORT SVCS DIV
222 N CENTRAL AVE
PHOENIX, AZ 85004 -2203
Phone: (602) 417-9200

Receipt

No:

163275

Transaction #: 176296

Date of Transaction: 08/04/2000

CUSTOMER: GREFCO MINERALS
23705 CRENSHAW BLVD
TORRANCE, CA 90505

LINE #	QTY	COMMODITY / SUBJECT / ACTION / PRODUCT	REMARKS	UNIT PRICE	TOTAL
1	1	LOCATABLE MINERALS / MINING CLAIMS-ACCOUNTS/UNADJUDICATED / MINING CLAIM MONEY RECEIVED (455)	MAINT 2001 (21)	- n/a -	\$2,100.00

TOTAL: \$2,100.00

PAYMENT INFORMATION

1	AMOUNT:	\$2,100.00	POSTMARKED:	08/02/2000
	TYPE:	CHECK	RECEIVED:	08/04/2000
	CHECK NO:	36882		
	NAME:	GREFCO MINERALS INC. 23705 CRENSHAW BLVD TORRANCE CA 90505		

REMARKS

CASE SERIAL NUMBER INFORMATION

TRNS #	LINE #	CASES
176296	1	AMC298908

This receipt was generated by the automated BLM Collections and Billings System and is a paper representation of a portion of the official electronic record contained therein.

Greco Minerals
36994 Summit Lake Rd
Burney, CA 96013



OFFICIAL RECORDS OF
PINAL COUNTY RECORDER
LAURA DEAN-LYTLE

DATE: 07/06/99 TIME: 1637
FEE: 9.00
PAGES: 1
FEE NO: 1999-030779

NOTICE OF FEE PAID
AND INTENT TO HOLD

Amc 298908
244339
104033
103093
201588
300364
130722

Requested By:

Return To: Greco Minerals
36994 Summit Lake Rd.
Burney, CA 96013

State Arizona County Pinal
Mining District Pioneer Assessment Year 2000

I, the undersigned state: that certain fees required by law were paid for the benefit of the following contiguous mining claims in the mining assessment year ending at noon on September 1, 1999.

Name of Claim	Sec.	T	R	M	Original Location Bk Pg	Amended Location Bk Pg	BLM Record
Lit No. 1	19, 20	1S	12E	GSR	1624 176	AMC	298908
Lit No. 2	19, 20	1S	12E	GSR	1624 179	AMC	298909
Lit No. 3	19	1S	12E	GSR	1307 933-934	AMC	244339
Lit No. 4	30	1S	12E	GSR	1006 958-959	AMC	104033
Lit No. 5	30	1S	12E	GSR	1006 960-961	AMC	104034
Lit No. 6	30	1S	12E	GSR	1624 185	AMC	298910
Lit No. 7A	19	1S	12E	GSR	1624 187	AMC	298911
Lit No. 7B	19	1S	12E	GSR	1624 189	AMC	298912
Lit No. 7C	19	1S	12E	GSR	1624 191	AMC	298913
Lit No. 8	19	1S	12E	GSR	1061 642-643	AMC	130722
Lit No. 9	30	1S	12E	GSR	1170 191-192	AMC	201588
Lit No. 10	30	1S	12E	GSR	1170 193-194	AMC	201589
Lit No. 11	19	1S	12E	GSR	1006 962-963	AMC	104035
Lit No. 12	30	1S	12E	GSR	1627 145	AMC	300364
Lit No. 13	30	1S	12E	GSR	1624 181	AMC	298914
Lit No. 15	20	1S	12E	GSR	1307 935-936	AMC	244340
Lit No. 16	29	1S	12E	GSR	1307 937-938	AMC	244341

Fee and Intent to Hold
\$ 1,700 Holding fee was paid
to the BLM in Lieu of annual
assessment work for years
2000.

Date
1999

Value
\$ 1,700

The name of and the address of the person who paid the fee is: Greco Minerals, 36994 Summit Lake Rd.
Burney, CA 96013 ATTN: Rocky Torgrimson

The owner of the claim is: Greco Minerals

All monuments, claim posts, and claim notices are clearly in place on the mining claim subscribed and
sworn to me, the 2nd day of July 19 99.

Signature of Agent

68, 11, 19, 99


Shannon R Moffatt
Notary Public
ex 12-4-01

ENTERED INTO COMPUTER

5/3 8/23/99

VERIFIED

TK 12-06-99



① Grefco Minerals
36994 Summit Lake RD
Burney, CA 96013



OFFICIAL RECORDS OF
PINAL COUNTY RECORDER

LAURA DEAN-LYTLE

DATE: 07/06/99 TIME: 1637
FEE : 9.00
PAGES: 1
FEE NO: 1999-030780

NOTICE OF FEE PAID
AND INTENT TO HOLD

Requested By:

Return To: Grefco Minerals
36994 Summit Lake Rd.
Burney, CA 96013

State Arizona County Pinal

Mining District Pioneer

Assessment Year 2000

I, the undersigned state: that certain fees required by law were paid for the benefit of the following contiguous mining claims in the mining assessment year ending at noon on September 1, 1999.

Name of Claim	Sec.	T	R	M	Original Location Bk Pg	Amended Location Bk Pg	BLM Record
Lit No. 18	19	1S	12E	GSR	1061 640-641	AMC	130723
Lit No. 19	19	1S	12E	GSR	1006 964-965	AMC	104036
Lit No. 20	30	1S	12E	GSR	1627 147	AMC	300365
Lit No. 21	30	1S	12E	GSR	1624 183	AMC	298915

Fee and Intent to Hold
\$ 400 Holding fee was paid
to the BLM in Lieu of annual
assessment work for years
2000.

Date
1999

Value
\$ 400

The name of and the address of the person who paid the fee is: Grefco Minerals, 36994 Summit Lake Rd.
Burney, CA 96013 ATTN: Rocky Torgimson

The owner of the claim is: Grefco Minerals


All monuments, claim posts, and claim notices are clearly in place on the mining claim subscribed and
sworn to me, the 2nd day of July 19 99.

Signature of Agent

Shannon R. Moffatt
Notary Public
EX 12-4-01

ENTERED INTO COMPUTER

80 8/23/99



UNITED STATES
DEPARTMENT OF THE INTERIOR
BUREAU OF LAND MANAGEMENT

RECEIPT AND ACCOUNTING ADVICE

NO. 2296576
08/16/99

Subject: CLAIM MAINTENANCE FEE 2000

2 15 13

2,100.00

Applicant:

GREFO MINERALS
36994 SUMMIT LAKE RD
BURNET OR 96813
ATTN: ROCKY DORFIMSON

OK 34495

Remitter:

Assignor:

LEASE MANAGEMENT DATA ☐ NEW ☐ UPDATE ☐ PAYMENT

ORIGINAL SERIAL NO.	ASG.	TYPE	ST.	CTY.	FUND SYMBOL	ACRES/UNITS	RATE
AND 206908 ET AL	(2)						

AMOUNT	ANV. DATE	EXP. DATE	BILL CYC.	S/C	DISTRICT	NEXT BILL	MISC. DATA	U of M	ACTUAL UNITS

ASSIGNMENT SERIAL NO.	ASG.	TYPE	ST.	CTY.	FUND SYMBOL	ACRES/UNITS	RATE

AMOUNT	ANV. DATE	EXP. DATE	BILL CYC.	S/C	DISTRICT	NEXT BILL	MISC. DATA	U of M	ACTUAL UNITS

APPLY REMITTANCE

ACTION	FUND SYMBOL	CTY.	AMOUNT
FILING FEE			
RENTAL			
UNEARNED			
REFUND			
TOTAL			
AMOUNT DUE			

Remarks:

BY:

DATE:

- ☐ Lease in Escrow?
☐ KGS?
☐ Auto Escalates?
☐ Auto Renew?

Of Interest?
Operating Rights?
Operator
Bond Filed?

FOR MMS USE ONLY

BILLEE	FOREST REFUGE
NUMBER	
OCS SECTION	
CODE	

RECEIVED
BUREAU OF
LAND MANAGEMENT
JUL 8 9 59 AM '99
ARIZONA
STATE OFFICE
PHOENIX, ARIZONA

298908-
104033-
244339-
130722
201588-

NOTICE OF FEE PAID AND INTENT TO HOLD

Requested By:

Return To: Grefco

P.O. Box 939
Lompoc, CA 934

State Arizona County Pinal
Mining District Pioneer Assessment Year 1999

I, the undersigned state: that certain fees required by law were paid for the benefit of the following contiguous mining claims in the mining assessment year ending at noon on September 1, 1998

Name of Claim	Sec.	I	R	M	Original Location Bk	Pg	Amended Location Bk	Pg	BLM Record
Lit No. 1	19,20	1S	12E	GSR	1624	176	AMC		298908
Lit No. 2	19,20	1S	12E	"	1624	179	"		298909
Lit No. 3	19	1S	12E	"	1307	933-934	"		244339
Lit No. 4	30	1S	12E	"	1006	958-959	"		104033
Lit No. 5	30	1S	12E	"	1006	960-961	"		104034
Lit No. 6	30	1S	12E	"	1624	185	"		298910
Lit No. 7A	19	1S	12E	"	1624	187	"		298911
Lit No. 7B	19	1S	12E	"	1624	189	"		298912
Lit No. 7C	19	1S	12E	"	1624	191	"		298913
Lit No. 8	19	1S	12E	"	1061	642-643	"		130722
Lit No. 9	30	1S	12E	"	1170	191-192	"		201588
Lit No. 10	30	1S	12E	"	1170	193-194	"		201589
Lit No. 11	19	1S	12E	"	1006	962-963	"		104035
Lit No. 12	30	1S	12E	"	1627	145	"		300364
Lit No. 13	30	1S	12E	"	1624	181	"		298914
Lit No. 15	20	1S	12E	"	1307	935-936	"		244340
Lit No. 16	29	1S	12E	"	1307	937-938	"		244341

I, the undersigned, do hereby certify that the fee and intent to hold \$1700 Holding fee was paid to the BLM in lieu of annual assessment work for years 1999

The name of the and address of the person who paid the fee is: Grefco Minerals, P.O. Box 939, Lompoc, CA 93438
Attn: David Jenkins


The owner of the claim is: Grefco Minerals

All monuments, claim posts, and claim notices are clearly in place on the mining claim subscribed and sworn to me, the 28 day of May 19 98

David Jenkins
Signature of Agent

VERIFIED

JUL 9 1998



ENTERED IN COMPUTER

7/9/98

Handwritten signature

NOTICE OF FEE PAID AND INTENT TO HOLD

Requested By:

Return To: Grefco
P.O. Box 939
Lompoc, CA 93438

State Arizona County Pinal
Mining District Pioneer Assessment Year 1999

I, the undersigned state: that certain fees required by law were paid for the benefit of the following contiguous mining claims in the mining assessment year ending at noon on September 1, 1998

Name of Claim	Sec.	T	R	M	Original Location Bk	Pg	Amended Location Bk	Pg	BLM Record
Lit No. 18	19	1S	12E	GSR	1061	640-641	AMC		130723
Lit No. 19	19	1S	12E	"	1006	964-965	"		104036
Lit No. 20	30	1S	12E	"	1627	147	"		300365
Lit No. 21	19	1S	12E	"	1624	183	"		298915

RECEIVED
BUREAU OF LAND MANAGEMENT
JUL 8 9 59 AM '98
STATE OF ARIZONA
PIONEER DISTRICT

Fee and Intent to Hold
\$400 Holding fee was paid
to the BLM in Lieu of annual
assessment work for years
1999

Date
1998

Value
\$400

The name of the and address of the person who paid the fee is: Grefco Minerals, P.O. Box 939, Lompoc, CA 93438
Attn: David Jenkins

The owner of the claim is: Grefco Minerals

All monuments, claim posts, and claim notices are clearly in place on the mining claim subscribed and sworn to me. The
28 day of May 1998

VERIFIED

JUL 9 1998

David Jenkins
Signature of Agent

ENTERED IN COMPUTER

7/9/98



MELISSA N DICKEY
COMM. #1077083
NOTARY PUBLIC - CALIFORNIA
SANTA BARBARA COUNTY
My Comm. Expires Nov. 5, 1999



MELISSA N DICKEY
COMM. #1077083
NOTARY PUBLIC - CALIFORNIA
SANTA BARBARA COUNTY
My Comm. Expires Nov. 5, 1999

UNITED STATES
DEPARTMENT OF THE INTERIOR
BUREAU OF LAND MANAGEMENT

RECEIPT AND ACCOUNTING ADVICE

NO. 2389025 04

07/08/98

LM/AZ

2 3 13

2,100.00

Subject: Claim Maintenance Fee 1999- (21)

Applicant:

Grefco Minerals
ATTN: David Jenkins
PO Box 939
Lompoc, CA. 93438Remitter: GREFO Minerals INC
23705 Crenshaw Blvd Suite 101
Torrance Ca 90505
CK # 031264

Assignor:

LEASE MANAGEMENT DATA										<input type="checkbox"/> NEW	<input type="checkbox"/> UPDATE	<input type="checkbox"/> PAYMENT
ORIGINAL SERIAL NO.	ASG.	TYPE	ST.	CTY.	FUND SYMBOL				ACRES/UNITS	RATE		
AMC 298908, ETAL												
AMOUNT	ANV. DATE	EXP. DATE	BILL CYC.	S/C	DISTRICT	NEXT BILL	MISC. DATA	U of M	ACTUAL UNITS			
ASSIGNMENT SERIAL NO.	ASG.	TYPE	ST.	CTY.	FUND SYMBOL				ACRES/UNITS	RATE		
AMOUNT	ANV. DATE	EXP. DATE	BILL CYC.	S/C	DISTRICT	NEXT BILL	MISC. DATA	U of M	ACTUAL UNITS			
APPLY REMITTANCE												
ACTION	FUND SYMBOL		CTY.	AMOUNT	Remarks:							
FILING FEE												
RENTAL												
UNEARNED												
REFUND												
TOTAL												
AMOUNT DUE												
<input type="checkbox"/> Lease in Escrow?					FOR MMS USE ONLY							
<input type="checkbox"/> KGS?												
<input type="checkbox"/> Auto Escalates?												
<input type="checkbox"/> Auto Renew?												
Of Interest? Operating Rights? Operator Bond Filed?												
					BILLEE NUMBER		FOREST REFUGE					
					OCS SECTION CODE							

244399
104033
201588
300364
130722
gfs

NOTICE OF FEE PAID
AND INTENT TO HOLD

RECEIVED
BUREAU OF
LAND MANAGEMENT
ARIZONA
STATE OFFICE
PHOENIX, ARIZONA

JUN 16 10 05 AM '97

Requested By:

Return To: Grefco
P.O.Box 939
Lompoc, CA 93

State Arizona County Pinal
Mining District Pioneer Assessment Year 1998

I, the undersigned state: that certain fees required by law were paid for the benefit of the following contiguous mining claims in the mining assessment year ending at noon on September 1, 1997.

Name of Claim	Sec.	T	R	M	Original Location Bk	Pg	Amended Location Bk	Pg	BLM Record
Lit No. 1	19,20	1S	12E	GSR	1624	176	AMC		298908
Lit No. 2	19,20	1S	12E	"	1624	179	"		298909
Lit No. 3	19	1S	12E	"	1307	933-934	"		244339
Lit No. 4	30	1S	12E	"	1006	958-959	"		104033
Lit No. 5	30	1S	12E	"	1006	960-961	"		104034
Lit No. 6	30	1S	12E	"	1624	185	"		298910
Lit No. 7A	19	1S	12E	"	1624	187	"		298911
Lit No. 7B	19	1S	12E	"	1624	189	"		298912
Lit No. 7C	19	1S	12E	"	1624	191	"		298913
Lit No. 8	19	1S	12E	"	1061	642-643	"		130722
Lit No. 9	30	1S	12E	"	1170	191-192	"		201588
Lit No. 10	30	1S	12E	"	1170	193-194	"		201589
Lit No. 11	19	1S	12E	"	1006	962-963	"		104035
Lit No. 12	30	1S	12E	"	1627	145	"		300364
Lit No. 13	30	1S	12E	"	1624	181	"		298914
Lit No. 15	20	1S	12E	"	1307	935-936	"		244340
Lit No. 16	29	1S	12E	"	1307	937-938	"		244341

Fee and Intent to Hold Date Value
\$1700 Holding fee was paid 1997 \$1700
to the BLM in Lieu of annual
assessment work for years
1998

The name of the and address of the person who paid the fee is: Grefco Minerals, P.O.Box 939, Lompoc, CA 93438
Attn: David Jenkins

The owner of the claim is: Grefco Minerals

All monuments, claim posts, and claim notices are clearly in place on the mining claim subscribed and sworn to me, the
25th day of April 1997.

David Jenkins
Signature of Agent

ENTERED IN COMPUTER

7/1/97 DM se

AMS

RECEIVED
BUREAU OF
LAND MANAGEMENT

JUN 16 10 05 AM '97

ARIZONA
STATE OFFICE
PHOENIX, ARIZONA

NOTICE OF FEE PAID
AND INTENT TO HOLD

Requested By:

Return To: Grefco
P.O. Box 939
Lompoc, CA 93438

State Arizona County Pinal
Mining District Pioneer Assessment Year 1998

I, the undersigned state: that certain fees required by law were paid for the benefit of the following contiguous mining claims in the mining assessment year ending at noon on September 1, 1997.

Name of Claim	Sec.	T	R	M	Original Location Bk	Pg	Amended Location Bk	Pg	BLM Record
Lit No. 18	19	1S	12E	GSR	1061	640-641	AMC		130723 ✓
Lit No. 19	19	1S	12E	"	1006	964-965	"		104036 ✓
Lit No. 20	30	1S	12E	"	1627	147	"		300365 ✓
Lit No. 21	19	1S	12E	"	1624	183	"		298915 ✓

Fee and Intent to Hold \$400 Holding fee was paid to the BLM in Lieu of annual assessment work for years 1998
Date 1997 Value \$400

The name of the and address of the person who paid the fee is: Grefco Minerals, P.O. Box 939, Lompoc, CA 93438
Attn: David Jenkins

The owner of the claim is: Grefco Minerals

All monuments, claim posts, and claim notices are clearly in place on the mining claim subscribed and sworn to me, The LSA day of April 1997.

David Jenkins
Signature of Agent

ENTERED IN COMPUTER

7/25/97 DM

CF
HMS


State of California

County of Santa Barbara

On April 25 1997 before me, Melissa N Dickey, personally appeared _____
Date Name, Title of Officer (e.g., Jane Doe, Notary Public)

Date _____
David Jenkins
 Name(s) of Signer(s)

_____, [] personally known to me - OR - [X] proved to me on the basis of satisfactory evidence to be the person(s) whose name(s) is/are subscribed to the within instrument and acknowledged to me that he/she/they executed the same in his/her/their authorized capacity(ies), and that by his/her/their signature(s) on the instrument the person(s), or the entity upon behalf of which the person(s) acted, executed the instrument.



WITNESS my hand and official seal.

Signature of Notary

Though the data below is not required by law, it may prove valuable to persons relying on the document and could prevent fraudulent reattachment of this form.

CAPACITY CLAIMED BY SIGNER (PRINCIPAL)

- ☐ Individual
☐ Corporate Officer

Title(s)

- ☐ Partner(s) ☐ Limited
☐ General

- ☐ Attorney-in-Fact
☐ Trustee(s)
☐ Guardian/Conservator
☐ Other:

DESCRIPTION OF ATTACHED DOCUMENT

Notice of Fee Paid and Intent to File	Title or Type of Document

2
Number of Pages

April 25, 1997
Date of Document

Signer(s) Other Than Name Above

Absent Signer (Principal) is Representing:
Name of Person(s) or Entity(s)

RECEIVED
BUREAU OF
AND MANAGEMENT
16 10 05 AM '97
ARIZONA
STATE OFFICE
JOENIX, ARIZONA

DEPARTMENT OF THE INTERIOR
BUREAU OF LAND MANAGEMENT

RECEIPT AND ACCOUNTING ADVICE

NO. 2314870 04

Subject: CLAIM MAINTENANCE FEE 1998 - 21

TC/AZ

06/17/97

Applicant:

2 0 13

2,100.00

DIGALITE GREFCO MINERALS INC
23705 CRENSHAW BLVD STE 101
TORRANCE CA 90505

Remitter: CK 26833

Assignor:

LEASE MANAGEMENT DATA												<input type="checkbox"/> NEW	<input type="checkbox"/> UPDATE	<input type="checkbox"/> PAYMENT
ORIGINAL SERIAL NO.		ASG.	TYPE	ST.	CTY.	FUND SYMBOL				ACRES/UNITS	RATE			
0000 000000, ET AL														
AMOUNT	ANV. DATE	EXP. DATE	BILL CYC.	S/C	DISTRICT	NEXT BILL	MISC. DATA	U of M	ACTUAL UNITS					
ASSIGNMENT SERIAL NO.		ASG.	TYPE	ST.	CTY.	FUND SYMBOL				ACRES/UNITS	RATE			
AMOUNT	ANV. DATE	EXP. DATE	BILL CYC.	S/C	DISTRICT	NEXT BILL	MISC. DATA	U of M	ACTUAL UNITS					

APPLY REMITTANCE			
ACTION	FUND SYMBOL	CTY.	AMOUNT
FILING FEE			
RENTAL			
UNEARNED			
REFUND			
TOTAL			
AMOUNT DUE			

Remarks:

BY:

DATE:

- ☐ Lease in Escrow?
☐ KGS?
☐ Auto Escalates?
☐ Auto Renew?

Of Interest?
Operating Rights?
Operator
Bond Filed?

FOR MMS USE ONLY

BILLEE		FOREST REFUGE
NUMBER		
OCS SECTION		
CODE		

130722
298908
RECEIVED
BUREAU OF LAND MANAGEMENT 201588
244339
300364
104033

NOTICE OF FEE PAID
AND INTENT TO HOLD

JUL 8 10 19 AM '96

Requested By:

ARIZONA
Return to Grefco
STATE OFFICE
PHOENIX, ARIZONA Box 939
Lompoc, CA 93

State Arizona County Pinal
Mining District Pioneer Assessment Year 1997
I, the undersigned state: that certain fees required by law were
paid for the benefit of the following contiguous mining claims, in
the mining assessment year ending at noon on September 1, 1996.

Name of Claim	Sec.	T	R	M	Original Location Bk Pg	Amended Location Bk Pg	BLM Record
Lit No. 1	19,20	1S	12E	GSR	1624 176	AMC	298908 ✓
Lit No. 2	19,20	1S	12E	"	1624 179	"	298909 ✓
Lit No. 3	19	1S	12E	"	1307 933-934	"	244339 ✓
Lit No. 4	30	1S	12E	"	1006 958-959	"	104033 ✓
Lit No. 5	30	1S	12E	"	1006 960-961	"	104034 ✓
Lit No. 6	30	1S	12E	"	1624 185	"	298910 ✓
Lit No. 7A	19	1S	12E	"	1624 187	"	298911 ✓
Lit No. 7B	19	1S	12E	"	1624 189	"	298912 ✓
Lit No. 7C	19	1S	12E	"	1624 191	"	298913 ✓
Lit No. 8	19	1S	12E	"	1061 642-643	"	130722 ✓
Lit No. 9	30	1S	12E	"	1170 191-192	"	201588 ✓
Lit No. 10	30	1S	12E	"	1170 193-194	"	201589 ✓
Lit No. 11	19	1S	12E	"	1006 962-963	"	104035 ✓
Lit No. 12	30	1S	12E	"	1627 145	"	300364 ✓
Lit No. 13	30	1S	12E	"	1624 181	"	298914 ✓
Lit No. 15	20	1S	12E	"	1307 935-936	"	244340 ✓
Lit No. 16	29	1S	12E	"	1307 937-938	"	244341 ✓


Fee and Intent to Hold Date Value
\$1700 Holding fee was paid 1996 \$1700
to the BLM in Lieu of annual
assessment work for years
1997

The name of the and address of the person who paid the fee
is: Grefco Mineral, P.O. Box 939, Lompoc, CA 93438

Attn: David Jenkins
The owner of the claim is: Grefco Minerals

All monuments, claim posts, and claim notices are clearly in
place on the mining claim subscribed and sworn to me, the
15 day of May 19 96

David Jenkins
Signature of Agent



ENTERED IN COMPUTER

7/12/96 DM SR

JUL 8 10 19 AM '96

NOTICE OF FEE PAID
AND INTENT TO HOLD

Requested By:

ARIZONA
STATE OFFICE
PHOENIX, ARIZONA
P.O. Box 939
Lompoc, CA 934

State Arizona County Pinal
Mining District Pioneer Assessment Year 1997

I, the undersigned state: that certain fees required by law were paid for the benefit of the following contiguous mining claims in the mining assessment year ending at noon on September 1, 1996.

Name of Claim	Original Location				Amended Location		BLM Record
	Sec.	T	R	M	Bk	Pg	
Lit No. 18	19	1S	12E	GSR	1061	640-641	AMC 130723 ✓
Lit No. 19	19	1S	12E	"	1006	964-965	" 104036 ✓
Lit No. 20	30	1S	12E	"	1627	147	" 300365 ✓
Lit No. 21	19	1S	12E	"	1624	183	" 298915 ✓


Fee and Intent to Hold \$400 Date 1996 Value \$400
Holding fee was paid to the BLM in Lieu of annual assessment work for years 1997

The name of the and address of the person who paid the fee is: Grefco Minerals, P.O. Box 939, Lompoc, CA 93438
Attn: David Jenkins
The owner of the claim is: Grefco Minerals

All monuments, claim posts, and claim notices are clearly in place on the mining claim subscribed and sworn to me. The 15 day of May 19 96.

David Jenkins
Signature of Agent

[Handwritten Signature]



UNITED STATES
DEPARTMENT OF THE INTERIOR
BUREAU OF LAND MANAGEMENT

RECEIPT AND ACCOUNTING ADVICE

NO. **2228133**

Subject: CLAIM MAINTENANCE FEE 1997 (21)

TS/AZ

07/08/96

Applicant:

GREFCO MINERAL
P.O. BOX 939
LOMPOC, CA 93438

Remitter: CHECK # 022144
GREFCO
23705 CRENSHAW BLVE., SUITE 101
TORRANCE, CA 90505

Assignor:

LEASE MANAGEMENT DATA <input type="checkbox"/> NEW <input type="checkbox"/> UPDATE <input type="checkbox"/> PAYMENT									
ORIGINAL SERIAL NO.	ASG.	TYPE	ST.	CTY.	FUND SYMBOL			ACRES/UNITS	RATE
AMC298908 ET/AL									

AMOUNT	ANV. DATE	EXP. DATE	BILL CYC.	S/C	DISTRICT	NEXT BILL	MISC. DATA	U of M	ACTUAL UNITS

ASSIGNMENT SERIAL NO.	ASG.	TYPE	ST.	CTY.	FUND SYMBOL			ACRES/UNITS	RATE

AMOUNT	ANV. DATE	EXP. DATE	BILL CYC.	S/C	DISTRICT	NEXT BILL	MISC. DATA	U of M	ACTUAL UNITS

APPLY REMITTANCE			
ACTION	FUND SYMBOL	CTY.	AMOUNT
FILING FEE			
RENTAL			
UNEARNED			
REFUND			
TOTAL			
AMOUNT DUE			

Remarks:

298908 - 298909 2
244339 - 244341 3
104033 - 104034 2
298910 - 298915 6
130722 - 130723 2
201588 - 201589 2
104035 - 104036 2
300364 - 300365 2

BY:

DATE:

☐ Lease in Escrow?
☐ KGS?
☐ Auto Escalates?
☐ Auto Renew?

Of Interest?
Operating Rights?
Operator
Bond Filed?

FOR MMS USE ONLY

BILLEE	FOREST REFUGE
NUMBER	
OCS SECTION	
CODE	

298908
244339
104033
130722
201588
300364 SR

RECEIVED
BLM, AZ STATE OFFICE

JUL 13 '95

NOTICE OF FEE PAID
AND INTENT TO HOLD

RECEIVED
BLM, AZ STATE OFFICE

JUN 13 '95

9:00 A.M.
PHOENIX, ARIZONA

Requested By:

Return to: Grefco, Inc.
P.O. Box 939
Lompoc, CA 93438

State Arizona County Pinal
Mining District Pioneer Assessment Year 1996

I, the undersigned state: that certain fees required by law were paid for the benefit of the following contiguous mining claims in the mining assessment year ending at noon on September 1, 1995.

Name of Claim	Sec.	T	R	M	Original Location Bk	Pg	Amended Location Bk	Pg	BLM Record
Lit No. 1 ✓	19,20	1S	12E	GSR	1624	176	AMC		298908
Lit No. 2 ✓	19,20	1S	12E	"	1624	179	"		298909
Lit No. 3 ✓	19	1S	12E	"	1307	933-934	"		244339 ✓
Lit No. 4 ✓	30	1S	12E	"	1006	958-959	"		104033
Lit No. 5 ✓	30	1S	12E	"	1006	960-961	"		104034
Lit No. 6 ✓	30	1S	12E	"	1624	185	"		298910
Lit No. 7A ✓	19	1S	12E	"	1624	187	"		298911
Lit No. 7B ✓	19	1S	12E	"	1624	189	"		298912
Lit No. 7C ✓	19	1S	12E	"	1624	191	"		298913
Lit No. 8 ✓	19	1S	12E	"	1061	642-643	"		130722 ✓
Lit No. 9 ✓	30	1S	12E	"	1170	191-192	"		201588
Lit No. 10 ✓	30	1S	12E	"	1170	193-194	"		201589
Lit No. 11 ✓	19	1S	12E	"	1006	962-963	"		104035 ✓
Lit No. 12 ✓	30	1S	12E	"	1627	145	"		300364 ✓
Lit No. 13 ✓	30	1S	12E	"	1624	181	"		298914 ✓
Lit No. 15 ✓	20	1S	12E	"	1307	935-936	"		244340 ✓
Lit No. 16 ✓	29	1S	12E	"	1307	937-938	"		244341 ✓

Fee and Intent to Hold
\$1700 Holding fee was paid
to the BLM in Lieu of annual
assessment work for years
1996

Date
August 1995

Value
\$1700

The name of the and address of the person who paid the fee
is: Grefco, Inc. P.O. Box 939, Lompoc, CA 93438
Attn: David Jenkins

The owner of the claim is:
Grefco, Inc.

All monuments, claim posts, and claim notices are clearly in
place on the mining claim subscribed and sworn to me, the


29th day of June 1995

Signature of Agent

8/4/95 @

ENTERED IN COMPUTER

Maintenance fee @



sgm

17

RECEIVED
BLM DISTRICT OFFICE

JUN 13 '95

NOTICE OF FEE PAID
AND INTENT TO HOLD

9:00 A.M.
PHOENIX, ARIZONA

Requested By:

Return To: Grefco, Inc.
P.O. Box 939
Lompoc, CA 93438

State Arizona County Pinal
Mining District Pioneer Assessment Year 1996

I, the undersigned state: that certain fees required by law were paid for the benefit of the following contiguous mining claims in the mining assessment year ending at noon on September 1, 1995.

Name of Claim	Original Location Bk Pg	Amended Location Bk Pg	BLM Record
Lit No. 18 ✓	19 1S 12E GSR 1061 640-641	AMC	130723 ✓
Lit No. 19 ✓	19 1S 12E " 1006 964-965	"	104036 ✓
Lit No. 20 ✓	30 1S 12E " 1627 147	"	300365 ✓
Lit No. 21 ✓	19 1S 12E " 1624 183	"	298915 ✓

Fee and Intent to Hold
\$400 Holding fee was paid
to the BLM in lieu of annual
assessment work for years
1996

Date
August 1995


Value
\$400

The name of the and address of the person who paid the fee is: Grefco, Inc. P.O. Box 939, Lompoc, CA 93438
Attn: David Jenkins

The owner of the claim is: Grefco, Inc.

All monuments, claim posts, and claim notices are clearly in place on the mining claim subscribed and sworn to me, The
29th day of June 1995.

David Jenkins
Signature of Agent



sym 4

UNITED STATES
DEPARTMENT OF THE INTERIOR
BUREAU OF LAND MANAGEMENT

RECEIPT AND ACCOUNTING ADVICE

NO. **2147246**
BF/AZ 07/14/95

Subject: CLAIM MAINTENANCE FEE 1996 (21)

2 39 13

2,100.00

Applicant:

GREFCO, INC.
ATTN: DAVID JENKINS
PO BOX 939
LOMPOC, CA 93438

Remitter: SAME - CK #0192190
GREFCO, INC.
23705 CRENSHAW BLVD.
TORRANCE, CA 90505

Assignor:

LEASE MANAGEMENT DATA ☐ NEW ☐ UPDATE ☐ PAYMENT

ORIGINAL SERIAL NO.	ASG.	TYPE	ST.	CTY.	FUND SYMBOL	ACRES/UNITS	RATE
AMC 298908, ET AL							

AMOUNT	ANV. DATE	EXP. DATE	BILL CYC.	S/C	DISTRICT	NEXT BILL	MISC. DATA	U of M	ACTUAL UNITS

ASSIGNMENT SERIAL NO.	ASG.	TYPE	ST.	CTY.	FUND SYMBOL	ACRES/UNITS	RATE

AMOUNT	ANV. DATE	EXP. DATE	BILL CYC.	S/C	DISTRICT	NEXT BILL	MISC. DATA	U of M	ACTUAL UNITS

APPLY REMITTANCE			
ACTION	FUND SYMBOL	CTY.	AMOUNT
FILING FEE			
RENTAL			
UNEARNED			
REFUND			
TOTAL			
AMOUNT DUE			

Remarks:

AMC 298908-298915
244339-244341
104033-104036
130722-130723
201588-201589
300364-300365
Sr

BY:

DATE:

- ☐ Lease in Escrow?
☐ KGS?
☐ Auto Escalates?
☐ Auto Renew?

Of Interest?
Operating Rights?
Operator
Bond Filed?

FOR MMS USE ONLY

BILLEE	FOREST REFUGE
NUMBER	
OCS SECTION	
CODE	

DICALITE®

P.O. Box 939
3800 San Julian Road
Lompoc, CA 93438

Fold at line over top of envelope to the
right of the return address

CERTIFIED

Z 194 059 384

MAIL



0000

U.S. POSTAGE
PAID
LOMPOC, CA
93438
JUL 11 '95
AMOUNT

\$2.52
00066318-05

**RETURN RECEIPT
REQUESTED**

JUL 13 1995

RECEIVED
U.S. MAIL SERVICE
JUL 13 1995

Bureau of Land Management
Siete Square 3707 N. 7th
P.O. Box 16563
Phoenix, AZ 85014

RECEIVED
U.S. MAIL SERVICE
JUL 13 1995



AMC 248908
 54339
 104033
 130722
 201588
 AMC 300364
 8-16-94
 JP

**NOTICE OF FEE PAID
 AND INTENT TO HOLD**

Requested By:

Return To:

State Arizona County Pinal
 Mining District Pioneer Assessment Year 1995

I, the undersigned state: that certain fees required by law were paid for the benefit of the following contiguous mining claims in the mining assessment year ending at noon on September 1, 1994.

Name of Claim				Original Location		Amended Location		BLM Record
	Sec.	T	R	M	Bk	Pg	Bk	Pg
Lit No. 1	19	20	15	12E	65A	1624	176	AMC 298908
Lit No. 2	19	20	15	12E	"	1624	179	298909
Lit No. 3	19	15	12E	"	1307	933-934		244339
Lit No. 4	30	15	12E	"	1006	958-959		104033
Lit No. 5	30	15	12E	"	1006	960-961		104034
Lit No. 6	30	15	12E	"	1624	185		298910
Lit No. 7A	19	15	12E	"	1624	187		298911
Lit No. 7B	19	15	12E	"	1624	189		298912
Lit No. 7C	19	15	12E	"	1624	191		298913
Lit No. 8	19	15	12E	"	1061	642-643		130722
Lit No. 9	30	15	12E	"	1170	191-192		201588
Lit No. 10	30	15	12E	"	1170	193-194		201589
Lit No. 11	19	15	12E	"	1006	962-963		104035
Lit No. 12	30	15	12E	"	1627	145		300364
Lit No. 13	30	15	12E	"	1624	181		298914
Lit No. 15	20	15	12E	"	1307	935-936		244340
Lit No. 16	29	15	12E	"	1307	937-938		244341

Fee and Intent to Hold
 \$1700 Holding fee was paid
 to the BLM in Lieu of annual
 assessment work for years
1995

Date
August 1994

Value
 \$1700

The name of the and address of the person who paid the fee is: Grefco Inc. Attn. David Jenkins

P.O. Box 939 Lompoc Ca. 93438

The owner of the claim is:

Grefco Inc.

All monuments, claim posts, and claim notices are clearly in place on the mining claim subscribed and sworn to me, the 29th day of July 1994.

David Jenkins
 Signature of Agent

ENTERED IN COMPUTER

PHOENIX, ARIZONA

AUG 4 1994

RECEIVED
 BLM, AZ STATE OFFICE

NOTICE OF FEE PAID AND INTENT TO HOLD

Requested By:

Return To:

State Arizona County Pinal
Mining District Pioneer Assessment Year 1995
I, the undersigned state: that certain fees required by law were paid for the benefit of the following contiguous mining claims in the mining assessment year ending at noon on September 1, 1994.

Name of Claim	Original Location	Amended Location	BLM Record
Sec. T R M	Bk Pg	Bk Pg	
Lit No. 18	19 1S 12E GSR 1061 640-641	AMC	130723
Lit No. 19	19 1S 12E GSR 1006 964-965		104036
Lit No. 20	30 1S 12E GSR 1627 147		300365
Lit No. 21	19 1S 12E GSR 1624 183		298915

RECEIVED
BLM AZ STATE OFFICE
Aug 4 1994
9:00 A.M.
PHOENIX, ARIZONA

Fee and Intent to Hold Date Value
\$400 Holding fee was paid August 1994 \$400
to the BLM in Lieu of annual
assessment work for years
1995

The name of the and address of the person who paid the fee is: Grefco Inc. Attn: David Jenkins
P.O. Box 939 Lompoc Ca 93436
The owner of the claim is: Grefco Inc.

All monuments, claim posts, and claim notices are clearly in place on the mining claim subscribed and sworn to me, the 29th day of July 1994.

David Jenkins
Signature of Agent

(4)

Dicalite®

P.O. Box 939
3800 San Julian Road
Lompoc, CA 93438



Fold at line over top of envelope to the
right of the return address

CERTIFIED


P 224 743 020

MAIL

Bureau of Land Management
Siete Square 3707 N 7th
P.O. Box 16563
Phoenix, AZ 85014



RECEIVED
811 AZ STATE OFFICE
AUG 01 1994
9:00 AM
PHOENIX, ARIZONA



111

UNITED STATES
DEPARTMENT OF THE INTERIOR
BUREAU OF LAND MANAGEMENT

RECEIPT AND ACCOUNTING ADVICE

NO. 1901047

WG/AZ

07/23/93

Subject: CLAIM RENTAL FEE 1993 & 1994 (21)

2 3 13

4,200.00

Applicant:

GREFCO INC.
BOX 939
LOMPOC CA. 93438 97266

Remitter: GREFCO INC.
3435 W. LOMITA BLVD.
TORRANCE CA. 90509

Assignor:

LEASE MANAGEMENT DATA										<input type="checkbox"/> NEW	<input type="checkbox"/> UPDATE	<input type="checkbox"/> PAYMENT
ORIGINAL SERIAL NO.	ASG.	TYPE	ST.	CTY.	FUND SYMBOL				ACRES/UNITS	RATE		
AMC 298908, ET AL												
AMOUNT	ANV. DATE	EXP. DATE	BILL CYC.	S/C	DISTRICT	NEXT BILL	MISC. DATA	U of M	ACTUAL UNIT			
ASSIGNMENT SERIAL NO.	ASG.	TYPE	ST.	CTY.	FUND SYMBOL				ACRES/UNITS	RATE		
AMOUNT	ANV. DATE	EXP. DATE	BILL CYC.	S/C	DISTRICT	NEXT BILL	MISC. DATA	U of M	ACTUAL UNIT			

APPLY REMITTANCE			
ACTION	FUND SYMBOL	CTY.	AMOUNT
FILING FEE			
RENTAL			
UNEARNED			
REFUND			
TOTAL			
AMOUNT DUE			

Remarks:

BY:

DATE:

- ☐ Lease in Escrow?
☐ KGS?
☐ Auto Escalates?
☐ Auto Renew?

Of Interest?
Operating Rights?
Operator
Bond Filed?

FOR MMS USE ONLY

BILLEE	FOREST REFUGE
NUMBER	
OCS SECTION	
CODE	

104033
130722
201588
244339
298908
300364
JR
PR



OFFICIAL RECORDS OF
PINAL COUNTY RECORDER
KATHLEEN C. FELIX

DATE: 10AUG92 TIME: 1155
FEE: \$5.00 \$4.00 \$5.00
PAGES: 002
DOCKET: 1845 PAGE: 105
INSTRUMENT # 052013

201588

1845-105

AFFIDAVIT OF LABOR

Recording Requested By: Grefco Inc.
3800 San Julian Rd.
P.O. Box 939
Lompoc, CA 93438

State Arizona County Pinal
Mining District Pioneer Assessment Year 1992

RETURN TO

I, the undersigned state: that certain labor and/or improvements required by law were made upon or for the benefit of the following contiguous mining claims in the mining assessment year ending at noon on September 1, 1992.

Name of Claim	Original Location				Amended Location		BLM Record
	Sec.	T	R	M	Book	Page	
Lit No. 8 ✓	19	1S	12E	GSR	1061	642-643	AMC 130722 ✓
Lit No. 9 ✓	30	1S	12E	GSR	1170	191-192	AMC 201588 ✓
Lit No. 10 ✓	30	1S	12E	GSR	1170	193-194	AMC 201589 ✓
Lit No. 11 ✓	19	1S	12E	GSR	1006	962-963	AMC 104035 ✓
Lit No. 12 ✓	30	1S	12E	GSR	1627	145	AMC 300364 ✓
Lit No. 13 ✓	30	1S	12E	GSR	1624	181	AMC 298914 ✓
Lit No. 15 ✓	20	1S	12E	GSR	1307	935-936	AMC 244340 ✓
Lit No. 16 ✓	29	1S	12E	GSR	1307	937-938	AMC 244341 ✓

Labor and Improvements

	Date	Value
<u>Exploration Drilling, Sampling</u>		<u>In Excess of \$800</u>
<u>and road work</u>		<u>Assessment Work</u>

Name and address of the person who performed the labor or made the improvements is: Name Grefco Inc.

Name of the owner of the claim: Name Grefco, Inc.
Address 3435 W. Lomita Blvd., Torrance, CA 90509

Monuments, claim posts, and claim notices are clearly in place on the mining claim. Subscribed and sworn to me, the 5th day of August 1992.

[Signature]
Signature of Agent

9:00 A.M.
PHOENIX, ARIZONA

Nov 6 '92

RECEIVED
BLM, AZ STATE OFFICE

MID STATE
BANK

Staple

Individual
MS-201 (Rev. 8-1-79)
Staple

STATE OF CALIFORNIA
COUNTY OF Santa Barbara } ss.
On August 5, 1992 before me,
the undersigned, a Notary Public in and for said County and State,
personally appeared _____

David Jenkins

☐ personally known to me
☒ proved to me on the basis of satisfactory evidence
to be the person(s) whose name(s) is subscribed to the within
instrument, and acknowledged that he executed it.

Signature

Mona Fay Miller
Notary Public in and for said County and State



FOR NOTARY STAMP

RECEIVED
B.L.M. AZ STATE OFFICE
Nov 6 '92
9:00 A.M.
PHOENIX, ARIZONA

Grefco, Inc

RECEIVED
BLM AZ STATE OFFICE

05/4/5

1764-587 OCT 7 '91

OFFICIAL RECORDS OF
PINAL COUNTY RECORDER
KATHLEEN C. FELIX

DATE: 06AUG91 TIME: 1000
FEE: \$5.00 \$4.00 \$5.00
PAGES: 001
DOCKET: 1764 PAGE: 587
INSTRUMENT #: 017371

9:00 A.M.
PHOENIX, ARIZ.
AFFIDAVIT OF LABOR

Recording Requested By:

Grefco Inc.
2800 San Julian Rd.
P.O. Box 939
Lompoc, CA 93438

RETURN TO

State Arizona

County Pinal

Mining District Pioneer

Assessment Year 1991

I, the undersigned state: that certain labor and/or improvements required by law were made upon or for the benefit of the following contiguous mining claims in the mining assessment year ending at noon on September 1, 1991.

Name of Claim

Original Location Amended Location BLM Record

	Sec.	T	R	M	Book	Page	Book	Page	
Lit No. 8 ✓	19	1S	12E	GSR	1061	642-643			AMC 130722 ✓
Lit No. 9 ✓	30	1S	12E	GSR	1170	191-192			AMC 201588 ✓
Lit No. 10 ✓	30	1S	12E	GSR	1170	193-194			AMC 201589 ✓
Lit No. 11 ✓	19	1S	12E	GSR	1006	962-963			AMC 104035 ✓
Lit No. 12 ✓	30	1S	12E	GSR	1627	145			AMC 300364 ✓
Lit No. 13 ✓	30	1S	12E	GSR	1624	181			AMC 298914 ✓
Lit No. 15 ✓	20	1S	12E	GSR	1307	935-936			AMC 244340 ✓
Lit No. 16 ✓	29	1S	12E	GSR	1307	937-938			AMC 244341 ✓

Labor and Improvements

Date

Value

Roadwork, culverts installed

In Excess of \$ 800

mineral survey

Assessment Work

Performed

The name and address of the person who performed the labor or made the improvements is: Name Grefco Inc

Address 3800 San Julian Rd; Lompoc Ca 93436

The owner of the claim: Name Grefco, Inc.

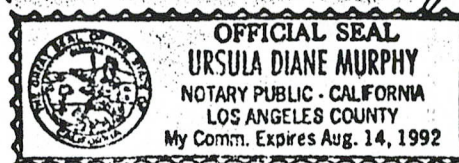
Address 3435 W. Lomita Blvd., Torrance, CA 90509

All monuments, claim posts, and claim notices are clearly in place on the mining claim Subscribed and sworn to me, the 22 day of July 1991.

Daniel J. Jarama

Signature of Agent

Ursula Diane Murphy



AFFIDAVIT OF LABOR

130722
201588
104035
300364
298914
244340
SP
CP

Recording Requested By: _____

RETURN TO _____

State Arizona County Pinal
Mining District Pioneer Assessment Year 1990

I, the undersigned state: that certain labor and/or improvements required by law were made upon or for the benefit of the following contiguous mining claims in the mining assessment year ending at noon on September 1, 1990.

<u>Name of Claim</u>	<u>Original Location</u>						<u>Amended Location</u>		<u>BLM Record</u>
	<u>Sec.</u>	<u>T</u>	<u>R</u>	<u>M</u>	<u>Book</u>	<u>Page</u>	<u>Book</u>	<u>Page</u>	
Lit No.8	19	1S	12E	GSR	1061	642-643			✓AMC 130722 ✓
Lit No.9	30	1S	12E	GSR	1170	191-192			✓AMC 201588 ✓
Lit No.10	30	1S	12E	GSR	1170	193-194			✓AMC 201589 ✓
Lit No.11	19	1S	12E	GSR	1006	962-963			✓AMC 104035 ✓
Lit No.12	30	1S	12E	GSR	1627	145			✓AMC 300364 ✓
Lit No.13	30	1S	12E	GSR	1624	181			✓AMC 298914 ✓
Lit No.15	20	1S	12E	GSR	1307	935-936			✓AMC 244340 ✓
Lit No.16	29	1S	12E	GSR	1307	937-938			✓AMC 244341 ✓

Labor and Improvements	Date	Value
Establish new drill roads and correct old road erosion with bulldozer	1990	In Excess of \$800
Mineral survey with approved operating plan		Performed

OP#89-12-02-006

The name and address of the person who performed the labor or made the improvements is: Name Sullivan Asphalt Seal & Stripe

Address Rt.1 Box 32D, Globe, Arizona 85501

The owner of the claim: Name Grefco, Inc.

Address 3435 W. Lomita Blvd., Torrance, CA 90509

All monuments, claim posts, and claim notices are clearly in place on the mining claim Subscribed and sworn to me, the 20 day of July 1990.


Chris D. Hood

Signature of Agent

Lynn Powell

RECEIVED

BLM AZ STATE OFFICE



AUG 16 1990

7:45 A.M.

PHOTOBY, ARIZONA

AFFIDAVIT OF LABOR

130722
201588
SR
RECEIVED
B.L.M. AZ STATE OFFICE

JUL 07 1989

7:45 A.M.
PHOENIX, ARIZONA

RETURN TO

Recording Requested By:

Grefco Inc.
3800 San Julian Rd.
P.O. Box 939
Lompoc, CA 93438

State Arizona County Pinal
Mining District Pioneer Assessment Year 1989

I, the undersigned state: that certain labor and/or improvements required by law were made upon or for the benefit of the following contiguous mining claims in the mining assessment year ending at noon on September 1, 1989.

Name of Claim	Original Location			Amended Location		BLM Record
	Sec.	T	R M	Book	Page	
Lit #8	19	1S	12E GSR 1061	642-643		AMC 130722
Lit #18	19	1S	12E GSR 1061	640-641		AMC 130722
Lit #9	30	1S	12E GSR 1170	191		AMC 201588
Lit #10	30	1S	12E GSR 1170	193		AMC 201589

Labor and Improvements

Date

Value

drilling, grader road work

1989

In excess of \$ 400⁰⁰

Assessment Work

Performed

The name and address of the person who performed the labor or made the improvements is:

Name Grefco, Inc. - Minerals Div.

Address 3800 San Julian Rd. Box 939 Lompoc, Ca. 93436

The owner of the claim:

Name Grefco, Inc.

Address 3435 Lomita Blvd. Torrance, CA. 90509

All monuments, claim posts, and claim notices are clearly in place on the mining claim

Subscribed and sworn to me, the 9th day of June 1989.

Chris D. Hood

SIGNATURE OF AGENT

Kathleen C. Ivory
Notary Public

Grefco Inc.
3800 San Julian Rd.
P.O. Box 939
Lompoc, CA 93438



OFFICIAL SEAL
KATHLEEN C. IVORY
Notary Public-California
Principal Office In
Santa Barbara County
My Comm. Exp. Mar. 23, 1990

130722-3/
201588-8

130722
201588

AFFIDAVIT OF LABOR

SR

Recording Requested By:

Grefco Inc.
3800 San Julian Rd.
P.O. Box 939
Lompoc, CA 93438

RETURN TO

State Arizona County Pinal

Mining District Pioneer Assessment Year 1988

I, the undersigned state: that certain labor and/or improvements required by law were made upon or for the benefit of the following contiguous mining claims in the mining assessment year ending at noon on September 1, 1988

Name of Claim				Original Location		Amended Location		BLM Record
	Sec.	T	R	M	Book	Page	Book	Page
Lit #18 ✓	19	1S	12E	GSR 1061	642-643			AMC 130722
Lit #18 ✓	19	1S	12E	GSR 1061	640-641			AMC 130723
Lit #9	30	1S	12E	GSR 1170	191			AMC 201588
Lit #10	30	1S	12E	GSR 1170	193			AMC 201589

Labor and Improvements	Date	Value
Construct new road for drilling	04/1988	In excess of \$400.00
purposes. Mining ore & Stockpiling.		Assessment Work
		Performed

The name and address of the person who performed the labor or made the improvements is:

Name Grefco, Inc. - Minerals Div.

Address 3800 San Julian, P.O. Box 939 Lompoc, Ca. 93436

The owner of the claim:

Name Grefco, Inc.

Address 3435 Lomita Blvd. Torrance, CA. 90509

All monuments, claim posts, and claim notices are clearly in place on the mining claim

Subscribed and sworn to me, the 2nd day of May 1988.

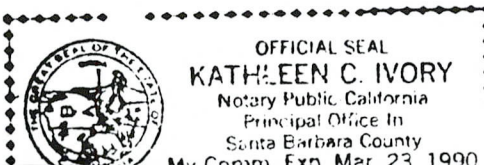
Chris D Hood
SIGNATURE OF AGENT

RECEIVED
B.L.M. AZ STATE OFFICE

MAY 12 1988

7:45 A.M.
PHOENIX, ARIZONA

Grefco Inc.
3800 San Julian Rd.
P.O. Box 939
Lompoc, CA 93438



AFFIDAVIT OF LABOR

B.L.M. AZ STATE

876918

JUL 21 1987

130722

201588

7:45 A.M

PHOENIX, ARIZONA

GREFCO, INC.
333 NORTH 2nd
P.O. BOX 939
LOMPOC, CA 93436
(805) 736-4581

Recording Requested By:

RETURN TO

State Arizona County Pinal **ENTERED IN COMPUTER**
Mining District Pioneer Assessment Year 1987 7-24-87

I, the undersigned state: that certain labor and/or improvements required by law were made upon or for the benefit of the following contiguous mining claims in the mining assessment year ending at noon on September 1, 1987..

Name of Claim	Original Location			Amended Location		BLM Record
	Sec.	T	R M	Book	Page	
Lit #8	19	1S	12E GSR 1061	642-643		AMC 130722 -
Lit #18	19	1S	12E GSR 1061	640-641		AMC 130723 -
Lit #9	30	1S	12E GSR 1170	191		AMC 201588 -
Lit #10	30	1S	12E GSR 1170	193		AMC 201589 -

Labor and Improvements	Date	Value
DRILLING	JUNE 1987	In excess of \$ 400-
		Assessment Work Performed

The name and address of the person who performed the labor or made the improvements is:

Name Grefco, Inc. - Minerals Div.

Address 333 NORTH 2ND, Po Box 939 Lompoc, Ca. 93436

The owner of the claim:

Name Grefco, Inc.

Address 3435 Lomita Blvd. Torrance, CA. 90509


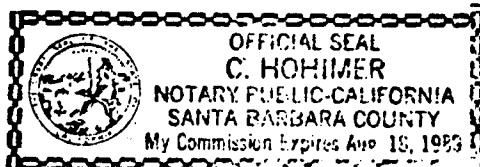
All monuments, claim posts, and claim notices are clearly in place on the mining claim

Subscribed and sworn to me, the 22 day of April 1987.

Chris D. Hood
SIGNATURE OF AGENT

C. Hood

GREFCO, INC.
333 NORTH 2nd
P.O. BOX 939
LOMPOC, CA 93436
(805) 736-4581



RECEIVED
B.L.M. AZ STATE OFFICE

JUL 21 1987

7:45 A.M.
PHOENIX, ARIZONA

*** CERTIFICATE OF RECORDING ***

STATE OF ARIZONA, COUNTY OF PINAL (SS)
I HEREBY CERTIFY THAT THE WITHIN INSTRUMENT WAS FILED FOR RECORD IN
PINAL COUNTY, STATE OF ARIZONA. WITNESS MY HAND AND OFFICIAL SEAL.

NO: 876918

TIME: 1000 10JUL87

PAGES: 001

FEE:



5.00

4.00

5.00

KATHLEEN C. FELIX

PINAL COUNTY RECORDER, BY DEPUTY

LABOR

FROM: HOOD, CHRIS D

TO: LIT NO 08-10

① 5.00/NC/6.00

1385-606
AFFIDAVIT OF LABOR

130722
201588
843239

RECEIVED
B.L.M. AZ STATE OFFICE

OCT 1 - 1986

1:45 A.M.
PHOENIX, ARIZONA

Recording Requested By: Grefco Minerals
1515 E. Chestnut Avenue
Lompoc, California 93436

RETURN TO

State Arizona County Pinal
Mining District Pioneer Assessment Year 1986

I, the undersigned state: that certain labor and/or improvements required by law were made upon or for the benefit of the following contiguous mining claims in the mining assessment year ending at noon on September 1, 1986.

Name of Claim	Sec.	T	R	M	Original Location Book Page	Amended Location Book Page	BLM Record
Lit #8 ✓	19	1S	12E	GSR 1061	642-643		AMC 130722 ✓
Lit #18 ✓	19	1S	12E	GSR 1061	640-641		AMC 130723 ✓
Lit #9 ✓	30	1S	12E	GSR 1170	191		AMC 201588
Lit #10 ✓	30	1S	12E	GSR 1170	193		AMC 201589

Labor and Improvements	Date	Value
DRILLING AND ROADWORK	SEPT 1985	In excess of \$ 400
		Assessment Work Performed

The name and address of the person who performed the labor or made the improvements is:

Name Grefco, Inc. - Minerals Div.

Address 1515 E. Chestnut Ave. Lompoc, Ca. 93436

The owner of the claim:

Name Grefco, Inc.

Address 3435 Lomita Blvd. Torrance, CA. 90509

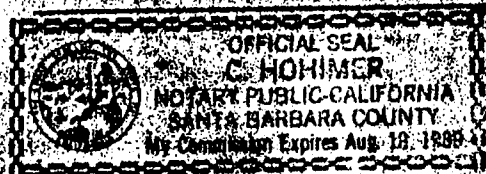
All monuments, claim posts, and claim notices are clearly in place on the mining claim

Subscribed and sworn to me, the 20 day of JUNE 1986

Chris D. Hood
SIGNATURE OF AGENT

C. Ashton

Grefco, Inc.
1515 E. Chestnut Ave.
Lompoc, CA. 93436





P.O. Box 939

MINERALS DIVISION
GREFCO, Inc.

~~1515 East Chestnut Avenue~~
Lompoc
California 93436
Telephone: (805) 736-4581

Aug 28, 1986

40214
130722
201588
104033
JK

Attn: Recordation Office
Bureau of Land Management
P.O. Box 16563
Phoenix, Arizona 85011

Enclosed are assessment affidavits for the year 1986
to be filed with your office.

Thank you.

Sincerely,
Chris D Hood

Please note address change.

RECEIVED
B.L.M. AZ STATE OFFICE

OCT 1 - 1986

7:45 A.M.
PHOENIX, AZ 85001



A Subsidiary of General Refractories Company

201588

have 40208 added

As soon as you know your new address, mail this card to all the people, businesses, and publications who send you mail.

For publications, tape an old address label over name and old address sections and complete new address. *Mining Claims! - Page 4380 - 1*

of Fiche dated 8-27-86

Your name	Print or Type—Last Name, First Name, Middle Initial			AMC: 40208 130722	
	Grefco, Inc.			56879 201588	
Old Address	No. and Street	Apt. Suite No.	P.O. Box	R.D. No.	
	1515 E. Chestnut	—	—	—	
New Address	Post Office State	ZIP Code			
	Lompoc, CA	93436			
Sign Here	No. and Street	Apt. Suite No.	P.O. Box	R.D. No.	
	P.O. Box 939	—	—	—	
Sign Here	Post Office State	ZIP Code			
	Lompoc, CA	93438			
Sign Here	Signature	Date new address in effect	Account No. (If any)		
	X David Jenkins	9-16-86	—		

AFFIDAVIT OF LABOR

1307-828

805411

130722

201588

ceg

RETURN TO

Recording Requested By: **Grefco Minerals**
1515 E. Chestnut Avenue
Lompoc, California 93436

State Arizona County Pinal
Mining District Pioneer Assessment Year Sept. 1984 - August 1985

I, the undersigned state: that certain labor and/or improvements required by law were made upon or for the benefit of the following contiguous mining claims in the mining assessment year ending at noon on September 1, 1985.

Name of Claim					Original Location		Amended Location		BLM Record
	Sec.	T	R	M	Book	Page	Book	Page	
Lit #8	19	1S	12E	GSR 1061	642-643				AMC 130722
Lit #18	19	1S	12E	GSR 1061	640-641				AMC 130723
Lit #9	30	1S	12E	GSR 1170	191				AMC 201588
Lit #10	30	1S	12E	GSR 1170	193				AMC 201589

Labor and Improvements Mining, Stockpiling & Drilling Date Value In excess of \$ 400
Assessment Work Performed

The name and address of the person who performed the labor or made the improvements is:

Name Grefco, Inc. - Minerals Div.

Address 1515 E. Chestnut Ave. Lompoc, Ca. 93436

The owner of the claim:

Name Grefco, Inc.

Address 3435 Lomita Blvd. Torrance, CA. 90509

All monuments, claim posts, and claim notices are clearly in place on the mining claim


Subscribed and sworn to me, the 30 day of August 1985.

David Benbun
SIGNATURE OF AGENT

Judy M. Kilm
deputy recorder

Grefco, Inc.
1515 E. Chestnut Ave.
Lompoc, CA. 93436

RECEIVED
STATE OF ARIZONA
SEP 19 PM 6:12
P.O. BOX 111, ARIZONA



AFFIDAVIT OF LABOR

1241- 18

130722
201588

Recording Requested By: Grefco Minerals
1515 E. Chestnut Avenue
Lompoc, California 93436

RETURN TO

State Arizona County Pinal
Mining District Pioneer Assessment Year 1984

I, the undersigned state: that certain labor and/or improvements required by law were made upon or for the benefit of the following contiguous mining claims in the mining assessment year ending at noon on September 1, 1984.

Name of Claim	Original Location				Amended Location		BLM Record
	Sec.	T	R	M	Book	Page	
Lit #18	19	1S	12E	GSR 1061	642-	443	AMC 130722 ✓
Lit #18	19	1S	12E	GSR 1061	640-	441	AMC 130723 ✓
Lit #9	30	1S	12E	GSR 1170	191		AMC 201588 ✓
Lit #10	30	1S	12E	GSR 1170	193		AMC 201589 ✓

PB

Labor and Improvements	Date	Value
Drilling, Blasting and Quarrying	1984	In excess of \$ 400
		Assessment Work Performed

The name and address of the person who performed the labor or made the improvements is:

Name Grefco, Inc. - Minerals Div.

Address 1515 E. Chestnut Ave. Lompoc, Ca. 93436

The owner of the claim:

Name Grefco, Inc.

Address 3435 Lomita Blvd. Torrance, CA. 90509

All monuments, claim posts, and claim notices are clearly in place on the mining claim

Subscribed and sworn to me, the 15TH day of AUGUST 1984.

J. S. Horton

SIGNATURE OF AGENT

Grefco, Inc.

1515 E. Chestnut Ave.

Lompoc, CA. 93436

STATE OF CALIFORNIA
COUNTY OF Santa Barbara ss.

On August 15, 1984 before me, the undersigned, a Notary Public in and
said State, personally appeared Joseph S. Horton

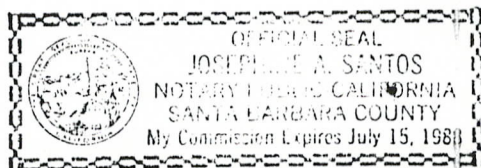
personally known to me (or proved to me on the basis of satisfactory evidence) to be the person(s) whose name(s) is/are subscribed to the within instrument and acknowledged to me that he/she/they executed the same.

WITNESS my hand and official seal.

Signature

Josephine A. Santos

(This area for official notarial seal)



RECEIVED
B.L.M. AZ STATE OFFICE

SEP 14 1984

7:45 A.M.
PHOENIX, ARIZONA

*** CERTIFICATE OF RECORDING ***

STATE OF ARIZONA, COUNTY OF PINAL (SS)
HEREBY CERTIFY THAT THE WITHIN INSTRUMENT WAS FILED FOR RECORD IN
PINAL COUNTY, STATE OF ARIZONA. WITNESS MY HAND AND OFFICIAL SEAL:

NO: 771760

TIME: 1140 17AUG84

PAGES: 001

FEE: \$ 5.00

WILLIAM S. TRUMAN

PINAL COUNTY RECORDER, BY *T. Bashara J. Kelly*.....DEPUTY

LABOR

FROM: GREFCO INC
TO: LIT 8 AND OTHERS

NOTICE!!

These documents have been scanned!

Do not place un-scanned documents beneath this notice!

Do not remove this notice from this file!

GPO Jacket No. 560-102
Print Order 61540
Rise Business Services, LLC
Job=AZ15 8/2/2019



Box Number= AZ15210



Claim Begin-End: AMC201588-AMC201589

5 Miscellaneous



AZ15210-3

AMC196365-AMC210385

redi-leter

255590
TRIP

TO BUREAU OF LAND MANAGEMENT
ARIZONA STATE OFFICE
FEDERAL BUILDING, ROOM 3022
PHOENIX, ARIZONA 85025

F
R
O
M

GREFCO, INC.
1515 E. CHESTNUT AVE.
LOMPOC, CA 93436
805 - 736-4581

↓ SUBJECT Filing Mining Claim Locations

DATE 7/21/83

MESSAGE Dear BLM -

Enclosed are two copies of mining claim locations and two copies of certificates of recording from the Pinal County Courthouse, Arizona and a check for \$10 to file these with you.

Thank you.
Chris D Hood

SIGNED

REPLY

BLM PHOENIX DISTRICT		
JUL 26 '83		
	ACTION	INITIAL
DM		
ADM		
PA		
ADMIN		
OPS		
MINS		
RES		
PEA		
PRA		
LGRA		
KRA		

SIGNED

DATE / /

UNITED STATES
DEPARTMENT OF THE INTERIOR
BUREAU OF LAND MANAGEMENT
COLLECTION TRANSMITTAL

INSTRUCTIONS

Prepare in duplicate. Forward original with remittance and retain copy for chronological file.

To: COLLECTIONS OFFICER ASO	From: COLLECTIONS OFFICER PDO
-----------------------------------	-------------------------------------

Enclosed is the following-described remittance applicable to the accounts of your office.

<input checked="" type="checkbox"/> Check	<input type="checkbox"/> Money order	<input type="checkbox"/> Other	Filing fee	\$ 10.00
Dated	Identification number	Advance rental		
Serial number		Other (specify)		
Type of application or lease		TOTAL		\$
Name of applicant or lessee GREFCO MINERALS	Address (include zip code) P.O. BOX 637 LOMPOC, CA 92436			

Remitter (if other)

<input type="checkbox"/> Please furnish status report
<input type="checkbox"/> Application and land status are transmitted under separate cover
<input type="checkbox"/> Application is attached
<input type="checkbox"/> Application is retained; forward green and goldenrod copies of receipt to

Remarks

WITH ACCOMPANYING PAPERS {736445} PAGE 1170-191



(Authorized Officer)

07/26/83
(Date)

Collections
(Title)

NOTICE!!

These documents have been scanned!

Do not place un-scanned documents beneath this notice!

Do not remove this notice from this file!

GPO Jacket No. 560-102
Print Order 61540
Rise Business Services, LLC
Job=AZ15 8/2/2019




Box Number= AZ15210



Claim Begin-End: AMC201588-AMC201589

6 Location Notices-Amendments and Supporting Documents



AZ15210-3

AMC196365-AMC210385

STATE OF ARIZONA

COUNTY OF PINAL

Recorded at the request of:

Del Tierra Engineering & Mining Corp.

1644-703



OFFICIAL RECORDS OF
PINAL COUNTY RECORDER
KATHLEEN C. FELIX

DATE: 07DEC89 TIME: 1315
FEE: \$5.00 \$4.00 \$.00
PAGES: 002
DOCKET: 1644 PAGE: 703
INSTRUMENT # 963277

AMENDED
NOTICE OF MINING LOCATION
LODE CLAIM

201588

NOTICE IS HEREBY GIVEN THAT GREFCO, Inc. hereby claims the land hereinafter described as a Lode Mining Claim, under and pursuant to the laws of the United States of America and the State of Arizona, having discovered a lode, vein or deposit of valuable minerals within the limits of this claim as hereinafter established.

THE NAME of the claim is LIT. # 9 lode.

THAT Lit. No. 9 lode mining claim was located by Grefco, Inc. on JUNE 14, 1983, the Location Notice of which is recorded in Docket 1170, Pages 191-192, Pinal County Records. B.L.M. Serial # A MC 201588.

THIS CLAIM is 1,500 feet in length and 600 feet along the surface in width, claiming 300 feet on each side of the centerline. The "location monument," at which a copy of this notice is posted is on the centerline, 250 ft. from the WEST end center and 1,250 ft. from the EAST end center. The general course of this claim is East to West.

THE UNDERSIGNED has distinctly marked the said location on the ground, so that its surface boundaries may be readily traced, by six substantial posts/monuments, one at each corner and one at each end center, each so marked or inscribed as to indicate the intended location.

SAID CLAIM is situated in the Pioneer Mining District, Pinal County, State of Arizona, and is more particularly described as follows:

BEGINNING at the Northeast corner monument, which is located North/South -0- feet and East/West 1,500 feet from the Section Corner of Sections 19, 20, 29 & 30, T.1 South, R.12 East, Gila & Salt River Meridian; thence,

300 feet	South	to the East end center; thence
300 feet	South	to the S.E. corner; thence
1,500 feet	West	to the S.W. corner; thence
300 feet	North	to the West end center; thence
300 feet	North	to the N.W. corner; thence
1,500 feet	East	to the point and place of beginning.

Said claim is located in the:

<u>NE</u>	1/4 of Sec. <u>30</u> , Twp. 1 S., Range 12 E.
<u>NW</u>	1/4 of Sec. <u>30</u> , Twp. 1 S., Range 12 E.
<u>SE</u>	1/4 of Sec. <u>30</u> , Twp. 1 S., Range 12 E.
<u>SW</u>	1/4 of Sec. <u>30</u> , Twp. 1 S., Range 12 E.

Gila and Salt River Meridian.

THE PURPOSE of this amended notice is to more definitely describe the locality and boundaries of the claim, and to correct any irregularities, errors or defects which may have existed or may exist in the original location, amended location or the records thereof, and is made without waiving any rights acquired under and by virtue of the original location.

Dated and posted on the ground this 6 day of December, 1989.

By: [Signature]
Agent

LOCATORS: GREFCO, Inc.
P. O. Box 939
Lompoc, CA 93438

RECEIVED
B.L.M. AZ STATE OFFICE
PHOENIX, ARIZONA
DEC 28 PM 12:58

ENTERED IN COMPUTER
201588-2

2 500 cert

736445

A MC 201588

STATE OF ARIZONA, } ss. I hereby certify that the within instrument was filed and recorded
County of _____, 19____, at _____ M.
In Docket No. _____, Page 1170-191, at the request of _____

Fee No.:

When recorded mail to: Grefco Inc.
Attn: D. A. Jenkins
1515 E. Chestnut
Lompoc Ca 93436

Witness my hand and official seal.

County Recorder

Fee: \$

By _____

Deputy Recorder

NOTICE OF MINING CLAIM LOCATION

1. ☒ Location ☐ Amendment ☐ Relocation
2. ☐ Placer ☒ Lode ☐ Millsite ☐ Tunnelsite

BLM PHOENIX DISTRICT		
JUL 26 83		
ACTION	INITIAL	
DM		
ADM		
PA		
ADMIN		
OPS		
MINS		
RES		
PEA		
PRA		
LGRA		
KRA		

3. The name and address of the Locator is

Grefco, Inc. By David Jenkins (agent)
Name

ACTION INITIAL

3435 Lomita Blvd.
Address

Torrance Ca 90509
City State Zip

4. The name of the claim is Lit. No. 9

5. The date of the location is 6/14/83

6. The claim is 1500 feet long and 600 feet wide. The distance from the Location monument to each end of the claim is 250 feet in a westerly direction and 1250 feet in a easterly direction.

7. The general course of the claim is from the west to the east.

8. The location of the claim is in Section 30, Township 1 south, Range 12 east:
G&SRB&M, Pioneer Mining District, Pinal County, Arizona.

9. If amending or relocating, the previous claim name was _____
_____ recorded in Docket _____, Book _____,
_____ Mining District, _____ County, Arizona.

10. The location of the claim with reference to a natural object or permanent monument is _____
approximately the north 1/2 of the NW 1/4
of the NE 1/4 of sec. 30, and
the east 1/2 of the NE 1/4 of the
NE 1/4 of the NW 1/4 of sec 30,
both of T. 1 S., R. 12 E.
G & SRB & M

Date 6/14/83

David Jenkins
Signature

RECEIVED
B.L.M. AZ STATE OFFICE
JUL 27 11 13 AM '83
PHOENIX, ARIZONA

MAP OF MINING CLAIM LOCATION

- The name of the claim is Lit No. 9
- The northwest corner of the claim is 360 feet in a westerly direction from ~~the~~ a survey monument or permanent natural object described as north 1/4 corner of section 30, R. 12 E., T. 1 S., G & SRB & M.
- The type of location monument is 4" pvc pipe - rock supported.
The type of corner and end monuments are pvc pipe (4") and 4"x4" posts.
- The bearing and distance between the corners of the claim are beginning at the northwest corner of the claim, 1500 feet in a easterly direction to the northeast corner, then 600 feet in a southerly direction to the southeast corner, then 1500 feet in a westerly direction to the southwest corner, then 600 feet in a northerly direction to the point of beginning.


MAP

One inch = One thousand feet

North Arrow

ONE MILE

Discovery Point is about 70 ft. S. 50° W. of the 1/4 corner



Section 30 Range 12 east Township 1 south, G&SRB&M


Date 6/14/83

David J. J. J.
Signature

*** CERTIFICATE OF RECORDING ***

STATE OF ARIZONA, COUNTY OF PINAL (SS)

I HEREBY CERTIFY THAT THE WITHIN INSTRUMENT WAS FILED FOR RECORD IN
PINAL COUNTY, STATE OF ARIZONA. WITNESS MY HAND AND OFFICIAL SEAL.



NO: 736445

TIME: 1520 14JUN83

PAGES: 002

FEE \$005.00

WILLIAM S. TRUMAN

PINAL COUNTY RECORDER, BY *[Signature]*.....DEPUTY

CLAIM

FROM: GREFCO INC

TO: LIT 9

889102 3W A

COUNTY OF PINAL)

Recorded at the request of:

Del Tierra Engineering & Mining Corp.

OFFICIAL RECORDS OF
PINAL COUNTY RECORDER
KATHLEEN C. FELIXDATE: 07DEC89 TIME: 1315
FEE: \$5.00 \$4.00 \$.00
PAGES: 002
DOCKET: 1644 PAGE: 705
INSTRUMENT # 963278

AMENDED

NOTICE OF MINING LOCATION
LODE CLAIM201589
epi

NOTICE IS HEREBY GIVEN THAT GREFCO, Inc. hereby claims the land hereinafter described as a Lode Mining Claim, under and pursuant to the laws of the United States of America and the State of Arizona, having discovered a lode, vein or deposit of valuable minerals within the limits of this claim as hereinafter established.

THE NAME of the claim is LIT. # 10 lode.

THAT Lit. No. 10 lode mining claim was located by Grefco, Inc. on JUNE 14, 1988, the Location Notice of which is recorded in Docket 1170, Pages 193-194, Pinal County Records. B.L.M. Serial # A MC 201589.

THIS CLAIM is 1,500 feet in length and 600 feet along the surface in width, claiming 300 feet on each side of the centerline. The "location monument," at which a copy of this notice is posted is on the centerline, 250 ft. from the EAST end center and 1,250 ft. from the WEST end center. The general course of this claim is East to West.

THE UNDERSIGNED has distinctly marked the said location on the ground, so that its surface boundaries may be readily traced, by six substantial posts/monuments, one at each corner and one at each end center, each so marked or inscribed as to indicate the intended location.

SAID CLAIM is situated in the Pioneer Mining District, Pinal County, State of Arizona, and is more particularly described as follows:

BEGINNING at the Northeast corner monument, which is located ~~North~~/South 600 feet and ~~East~~/West 1,500 feet from the Section Corner of Sections 19, 20, 29 & 30, T.1 South, R.12 East, Gila & Salt River Meridian; thence,

300 feet	South	to the East end center; thence
300 feet	South	to the S.E. corner; thence
1,500 feet	West	to the S.W. corner; thence
300 feet	North	to the West end center; thence
300 feet	North	to the N.W. corner; thence
1,500 feet	East	to the point and place of beginning.

Said claim is located in the:

<u>NE</u>	1/4 of Sec. <u>30</u> , Twp. 1 S., Range 12 E.
<u>NW</u>	1/4 of Sec. <u>30</u> , Twp. 1 S., Range 12 E.
_____	1/4 of Sec. _____, Twp. 1 S., Range 12 E.
_____	1/4 of Sec. _____, Twp. 1 S., Range 12 E.

Gila and Salt River Meridian.

THE PURPOSE of this amended notice is to more definitely describe the locality and boundaries of the claim, and to correct any irregularities, errors or defects which may have existed or may exist in the original location, amended location or the records thereof, and is made without waiving any rights acquired under and by virtue of the original location.

Dated and posted on the ground this 6 day of December, 1989.LOCATORS: GREFCO, Inc.
P. O. Box 939
Lompoc, CA 93438

By: _____

Agent

ENTERED IN COMPUTER
2-27-90

PHOENIX, ARIZONA

DEC 28 1989

BLM AZ STATE OFFICE

RECEIVED

STATE OF ARIZONA, } ss. I hereby certify that the within instrument was filed and recorded
 County of _____ 19____ at _____ M.
 In Docket No. _____, Page 1170-193, at the request of _____

Fee No.:

When recorded mail to: Grefco Inc.

Attn D. Jenkins
1515 E. Chestnut
Lompoc Ca 93436

Witness my hand and official seal.

County Recorder

Fee: \$

By _____

Deputy Recorder

NOTICE OF MINING CLAIM LOCATION

1. ☒ Location ☐ Amendment ☐ Relocation
 2. ☐ Placer ☒ Lode ☐ Millsite ☐ Tunnelsite

3. The name and address of the Locator is

Grefco Inc. - By David Jenkins (agent)
 Name

3435 Comita Blvd.
 Address

Torrance Ca 90509
 City State Zip

4. The name of the claim is Lit. No. 10
 5. The date of the location is 6/14/83
 6. The claim is 1500 feet long and 600 feet wide. The distance from the Location monument to each end of the claim is 250 feet in a easterly direction and 1250 feet in a westerly direction.
 7. The general course of the claim is from the east to the west.
 8. The location of the claim is in Section 30, Township 1 south, Range 12 east G&SRB&M, Pioneer Mining District, Pinal County, Arizona.
 9. If amending or relocating, the previous claim name was _____
 _____ recorded in Docket _____, Book _____,
 _____ Mining District, _____ County, Arizona.
 10. The location of the claim with reference to a natural object or permanent monument is _____
approximately the south 1/2 of the NW 1/4
of the NE 1/4 of sec. 30 and the east
1/2 of the SE 1/4 of the NE 1/4 of the
NW 1/4 of sec. 30, both of T. 1 S.,
R. 12 E., G & SRB & M.

Date 6/14/83

David Jenkins
 Signature

RECEIVED
 B.L.M. AZ STATE OFFICE
 JUL 27 11 13 AM '83
 PHOENIX, ARIZONA

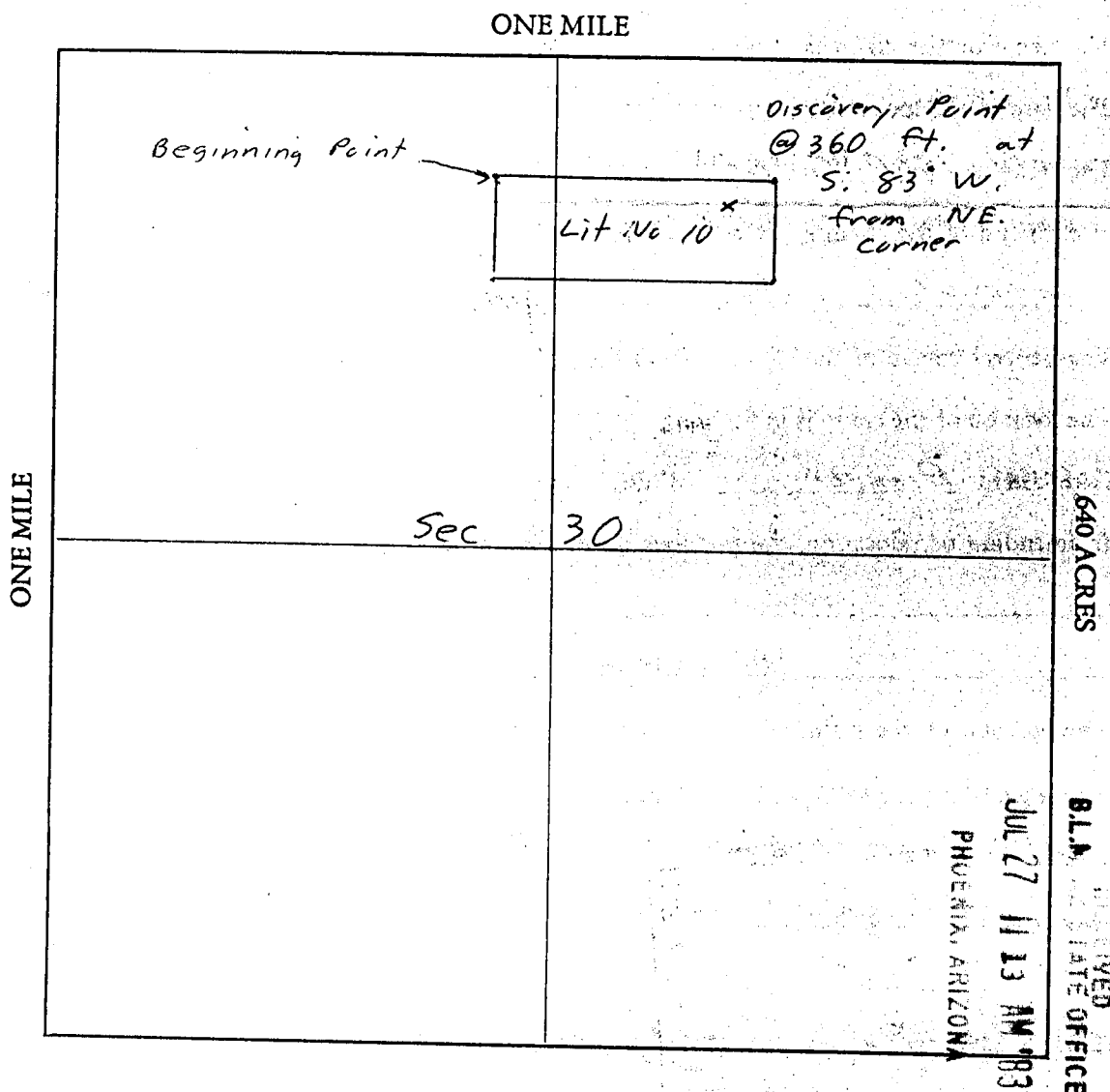
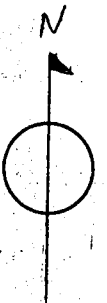
MAP OF MINING CLAIM LOCATION

1. The name of the claim is Lit No. 10
2. The ~~northwest~~ ^{northwest} corner of the claim is 690 feet in a southwest direction from ~~a~~ a survey monument or permanent natural object described as the north 1/4 corner of section 30, R. 12 E., T. 1 S., G&SRB&M.
3. The type of location monument is 4" pvc pipe - rock supported
The type of corner and end monuments are 4"x4" posts and pvc pipe
4. The bearing and distance between the corners of the claim are beginning at the northwest corner of the claim, 1500 feet in a easterly direction to the northeast corner, then 600 feet in a southerly direction to the southeast corner, then 1500 feet in a westerly direction to the southwest corner, then 600 feet in a northerly direction to the point of beginning.

MAP

One inch = One thousand feet

North Arrow



Section 30 Range 12 East Township 1 South, G&SRB&M

Date 6/14/83

David Johnson

Signature

BLM PHOENIX DISTRICT

JUL 26 '83


ACTION INITIAL

DM		
ADM		
PA		
ADMIN		
OPS		
MINS		
RES		
PEA		
PRA		
LGRA		
KRA		

832102 311

*** CERTIFICATE OF RECORDING ***

STATE OF ARIZONA, COUNTY OF PINAL (SS)
I HEREBY CERTIFY THAT THE WITHIN INSTRUMENT WAS FILED FOR RECORD IN
PINAL COUNTY, STATE OF ARIZONA. WITNESS MY HAND AND OFFICIAL SEAL.



NO: 736446

TIME: 1520 14JUN83

PAGES: 002

FEE \$005.00

WILLIAM S. TRUMAN

PINAL COUNTY RECORDER, BY *William S. Truman* DEPUTY

CLAIM

FROM: GREFCO INC

TO: LIT 10

A MC 201589